






**Rhif cyswllt mewn argyfwng / Emergency Contact Number**



















Wales & West (Argyfwng Nwy) **0800 111 999** (*Gas Emergency*)  
 Wales & West (Ymholiadau Cyffredinol) **0800 912 2999** (*General Enquiries*)  
 BT (Openreach) **0800 023 2023**  
 Network Rail (Rhif cyswllt mewn argyfwng) **03457 11 41 41** (*Emergency Number*)  
 Dwr Cymru (Dŵr Lan) **0800 052 0130** (*Clean Water*)  
 Dwr Cymru (Carthffosiaeth) **0800 085 3968** (*Sewerage*)  
 Scottish Power **0800 0015400**










Amberon Traffic Management **0845 371 5050**  
 Quantum Traffic Management **01492 233083**  
 Forest Traffic Management **01978 821 561**  
 JT & M Signs Ltd **01745 590056**  
 Sunbelt Rentals Traffic Management **01248 602400**  
 R Mills & Daughter Traffic Management **07788 593105**









Lleoliad gwaith <i>Location of works</i>	Cyfeirnod Gwaith/ <i>Works Reference</i>	Disgrifiad / <i>Description</i>	Rheolaeth traffig <i>Traffic Management</i>	Hyd y gwaith <i>Duration of works</i>
<b>ABERDYFI</b> A493 O'R FFORDD I DDYFFRYN GLYN CUL HEIBIO GORSAF COASTGUARD I FFORDD MYNEDIAD I WESTY'RTREFEDDIAN  A493 FROM ROAD TO DYFFRYN GLYN CUL PASSING THE COASTGUARD STATION TO TREFEDDIAN HOTEL ACCESS ROAD	<b>Cyngor Gwynedd Council</b>  QM504-2142142437855	Traffic lights to make location safe due to land slip		<b>o/from</b> 11/02/2021 <b>i/to</b> 27/08/2021
<b>HOPELAND ROAD</b>	<b>SCOTTISH POWER (MANWEB)</b>  GY002-2100839164	EXCAVATE IN CARRIAGEWAY FOR A CUSTOMER CONNECTION		<b>o/from</b> 12/04/2021 <b>i/to</b> 16/04/2021
A493 O TREFRI LODGE I FFORDD MYNEDIAD I GOGARTH HALL  A493 FROM TREFRI LODGE TO ACCESS ROAD TO GOGARTH HALL	<b>BT</b>  BC005-CA789W0PTMS319751AA	Traffic management required for safe area for pole testing of 1 pole,		<b>o/from</b> 12/04/2021 <b>i/to</b> 12/04/2021









Lleoliad gwaith <i>Location of works</i>	Cyfeirnod Gwaith/ <i>Works Reference</i>	Disgrifiad / <i>Description</i>	Rheolaeth traffig <i>Traffic Management</i>	Hyd y gwaith <i>Duration of works</i>
<b>ARTHOG</b> A493 O'R FFORDD GER CAPEL SALEM HEIBIO EGLWYS ST CATHERINE I'R FFORDD ARTHOG HALL FARM  A493 FROM ROAD NEAR CAPEL SALEM PASSING ST CATHERINES CHURCH TO ROAD NEAR ARTHOG HALL FARM	<b>SCOTTISH POWER (MANWEB)</b>  GY030-SYNTYNYC3	REQUIRED FOR SAFE PARKING OF WORKS VEHICLES		<b>o/from</b> 12/04/2021  <b>i/to</b> 12/04/2021
A493 O'R FFORDD GER CAPEL SALEM HEIBIO EGLWYS ST CATHERINE I'R FFORDD ARTHOG HALL FARM  A493 FROM ROAD NEAR CAPEL SALEM PASSING ST CATHERINES CHURCH TO ROAD NEAR ARTHOG HALL FARM	<b>SCOTTISH POWER (MANWEB)</b>  GY030-SYNTYNYC	REQUIRED FOR SAFE PARKING OF WORKS VEHICLES		<b>o/from</b> 12/04/2021  <b>i/to</b> 12/04/2021
A493 O YSGUBORIAU ARTHOG HALL HEIBIO ARTHOG TERRACE I GYFFORDD I'R GORLLEWIN I GLASFRYN TERRACE  A493 FROM ARTHOG HALL BARNS PASSING ARTHOG TERRACE TO JUNCTION WEST OF GLASFRYN TERRACE	<b>Cyngor Gwynedd Council</b>  QM001-S000000002190	Gwaith adnewyddu Glasfryn Terrace		<b>o/from</b> 12/04/2021  <b>i/to</b> 18/06/2021








Lleoliad gwaith Location of works	Cyfeirnod Gwaith/ Works Reference	Disgrifiad / Description	Rheolaeth traffig Traffic Management	Hyd y gwaith Duration of works
<b>BANGOR</b> FFORDD PENRHOS  PENRHOS ROAD	<b>Wales&amp; West Utilities</b>  XY450-003001478588	REPLACE 876M OF OLD METALLIC GAS MAINS WITH NEW PLASTIC MAINS AND RENEW / TRANSFER 114 AFFECTED SERVICE PIPES TO		<b>o/from</b> 08/04/2021 <b>i/to</b> 08/07/2021
FFORDD FARRAR  FARRAR ROAD	<b>Cyngor Gwynedd Council</b>  QM001-P000000001997	Construction of New Apartment Block on Adjoining land		<b>o/from</b> 14/12/2020 <b>i/to</b> 23/12/2021
PONT MENAI  MENAI SUSPENSION BRIDGE	<b>National Assembly for Wales</b>  PD501-20345114752487	Footway renewal works. TM between 09:00hrs and 15:00hrs Mon to Friday		<b>o/from</b> 11/01/2021 <b>i/to</b> 02/07/2021
STRYD FAWR  HIGH STREET	<b>Wales&amp; West Utilities</b>  XY252-004000167042	LAY NEW GAS CONNECTION 8M PUBLIC		<b>o/from</b> 07/04/2021 <b>i/to</b> 12/04/2021
BACK REGENT STREET	<b>Wales&amp; West Utilities</b>  XY252-004000167289	LAY NEW GAS SERVICE 3M PUBLIC 7M PRIVATE		<b>o/from</b> 12/04/2021 <b>i/to</b> 14/04/2021
FFORDD SILIWEN  SILIWEN ROAD	<b>Cyngor Gwynedd Council</b>  QM001-P000000002141	Land slide		<b>o/from</b> 01/03/2021 <b>i/to</b> 01/05/2021
STRYD FAWR  HIGH STREET	<b>Cyngor Gwynedd Council</b>  QM001-P000000002202	Drainage works for sewer connection for new building at 137 High Street, Bangor		<b>o/from</b> 15/04/2021 <b>i/to</b> 19/04/2021
<b>BARMOUTH</b> HEOL Y LLAN  HEOL Y LLAN	<b>Wales&amp; West Utilities</b>  XY254-003001561486	REPLACE 662M OF OLD METALLIC GAS MAINS WITH NEW PLASTIC MAINS IN THE HIGHWAY / FOOTWAY AND RENEW / TRANSFER APPROX.		<b>o/from</b> 04/01/2021 <b>i/to</b> 07/05/2021
A496 O STRYD YR EGLWYS I'R FFORDD GER GLAN Y MAWDDACH  A496 FROM STRYD YR EGLWYS BARMOUTH TO ROAD BY GLAN Y MAWDDACH	<b>Cyngor Gwynedd Council</b>  QM001-S000000002197	Rebuild damaged wall		<b>o/from</b> 12/04/2021 <b>i/to</b> 18/04/2021

Lleoliad gwaith <i>Location of works</i>	Cyfeirnod Gwaith/ Works Reference	Disgrifiad / Description	Rheolaeth traffig Traffic Management	Hyd y gwaith Duration of works
<b>BETHESDA</b> FFORDD BANGOR  BANGOR ROAD	<b>National Assembly for Wales</b>  PD506-203651125078	Kerb re-alignment to improve junction visibility and widen footway. Improved access requirements for Lon Samau - Station Road Housing		<b>o/from</b> 13/04/2021 <b>i/to</b> 29/04/2021
<b>BRONABER</b> FFORDD O BENYSTRYD TUA'R GORLLEWIN I BEN DWYRAIN Y PENTREF GWYLIAU  ROAD FROM PENYSTRYD WESTWARDS TO EAST END OF HOLIDAY VILLAGE	<b>SCOTTISH POWER (MANWEB)</b>  GY030-570047879	OVERHEAD WORKS		<b>o/from</b> 12/04/2021 <b>i/to</b> 12/04/2021
<b>BRYNCIR</b> LON EIFION	<b>National Assembly for Wales</b>  PD505-1833113441419	A487 Caernarfon to Bontnewydd By-pass. Tie-in works.		<b>o/from</b> 01/03/2019 <b>i/to</b> 22/11/2021
LON EIFION	<b>National Assembly for Wales</b>  PD505-1833114107747	A487 Caernarfon to Bontnewydd By-pass - construction of new WHR underbridge.		<b>o/from</b> 01/03/2019 <b>i/to</b> 22/11/2021
FFORDD O LECHEIDDOR UCHAF I'R GOGLEDD-DDWYRAIN I A487 BRYNCIR  ROAD FROM LLECHEIDDOR UCHAF NORTHEASTWARDS TO A487 BRYNCIR	<b>Cyngor Gwynedd Council</b>  QM001-P000000002101	Road damaged by quarry traffic		<b>o/from</b> 19/03/2021 <b>i/to</b> 18/09/2022
<b>BRYNCROES</b> BRYN MAIR	<b>DCWW</b>  PE137-74967306	INSTALL NEW WATER MAIN AND SERVICES		<b>o/from</b> 12/04/2021 <b>i/to</b> 07/05/2021
<b>BRYNCRUG</b> A493 O LANDWR I GYFFORDD B4405  A493 FROM GLANDWR TO B4405 JUNCTION	<b>DCWW</b>  PE125-95545032	Repair Leaking Main		<b>o/from</b> 08/04/2021 <b>i/to</b> 12/04/2021









Leoliad gwaith Location of works	Cyfeirnod Gwaith/ Works Reference	Disgrifiad / Description	Rheolaeth traffig Traffic Management	Hyd y gwaith Duration of works
<b>CAERNARFON</b> FFORDD O A487(T) HEIBIO STADAU DOL BEUNO A GLANRAFON / FFORDD PANT CAERNARFON  ROAD FROM A487(T) PASSING DOL BEUNO AND GLANRAFON ESTATES TO PANT ROAD CAERNARFON	<b>National Assembly for Wales</b>  PD505-18331141149821	A487 Caernarfon to Bontnewydd By-pass - construction of UC overbridge and earthworks.		<b>o/from</b> 01/03/2019  <b>i/to</b> 22/11/2021
<b>PEN DEITSH</b>  CASTLE DITCH	<b>Cyngor Gwynedd Council</b>  QM001-P000000001946	DESCRIPTION UNKNOWN		<b>o/from</b> 30/11/2020  <b>i/to</b> 30/11/2021
A487(T) O BARC MURIAU I BONTNEWYDD  A487(T) FROM PARC MURIAU TO BONTNEWYDD	<b>BT</b>  BC005-CC8W00000IBZ7NDHN14	Safe access to Underground structures - de silt, fibre cabling and jointing in existing underground duct network for new customer connections. We		<b>o/from</b> 12/04/2021  <b>i/to</b> 23/04/2021
LÔN PARC  SOUTH ROAD	<b>BT</b>  BC005-CC8W00000IBZ7NDHN12	Safe access to Underground structures - de silt, fibre cabling and jointing in existing underground duct network for new customer connections. We		<b>o/from</b> 12/04/2021  <b>i/to</b> 23/04/2021
FFORDD BONT SAINT  PWLLHELI ROAD	<b>BT</b>  BC005-CC8W00000IBZ7NDHN13	Safe access to Underground structures - de silt, fibre cabling and jointing in existing underground duct network for new customer connections. We		<b>o/from</b> 12/04/2021  <b>i/to</b> 23/04/2021
FFORDD BETHEL  BETHEL ROAD	<b>Cyngor Gwynedd Council</b>  QM001-P000000002137	Caead o dan ordor. C8105_SR11_001. Tie in works of new carriageway to existing carriageway New bethel road roundabout		<b>o/from</b> 22/02/2021  <b>i/to</b> 24/05/2021
A487(T) O GERDDI BENAR I GYLCHFAN FFINGAR  A487(T) FROM GERDDI BENAR TO FINGERPOST ROUNDABOUT	<b>SCOTTISH POWER (MANWEB)</b>  GY002-615536017	EXCAVATE JOINT BAY IN FOOTWAY / CARRIAGEWAY FOR UNDERGROUND ELECTRICAL SERVICE CONNECTION		<b>o/from</b> 13/04/2021  <b>i/to</b> 19/04/2021
FFORDD BANGOR  BANGOR ROAD	<b>DCWW</b>  PE125-94601798	Domestic Fire Supply\Sprinkler		<b>o/from</b> 14/04/2021  <b>i/to</b> 16/04/2021
A487(T) O GYLCHFAN BONTNEWYDD I GERDDI BENAR  A487(T) FROM BONTNEWYDD ROUNDABOUT TO GERDDI BENAR	<b>DCWW</b>  PE137-95154396	CCTV SURVEY ON SEWER		<b>o/from</b> 13/04/2021  <b>i/to</b> 14/04/2021








Lleoliad gwaith Location of works	Cyfeirnod Gwaith/ Works Reference	Disgrifiad / Description	Rheolaeth traffig Traffic Management	Hyd y gwaith Duration of works
FFORDD O'R A487(T) I PROW LLANWYNDY RHIF 133 WRTH WERNLAS DDU  ROAD FROM A487(T) TO PROW LLANWYNDY NO 133 AT WERNLAS DDU	DCWW  PE137-95154396/1	CCTV SURVEY ON SEWER		<b>o/from</b> 13/04/2021  <b>i/to</b> 14/04/2021
FFORDD SANTES HELEN  ST HELEN'S ROAD	T-Mobile (UK) Limited  YN150-97178-MLL-RTS-CG	Non excavation works - 2 way lights for drop zone on road for works on mast on private land, pedestrians will be escorted through the works on the footpath		<b>o/from</b> 15/04/2021  <b>i/to</b> 15/04/2021
FFORDD LLANBEBLIG  LLANBEBLIG ROAD	BT  BC006-MQONSAWNLJ1WC5KJD1C	MJ QUINN ARE TO COMPLETE THE FOLLOWING WORK: LAY 64M OF DUCT IN THE CARRIAGEWAY.		<b>o/from</b> 07/04/2021  <b>i/to</b> 20/04/2021
FFORDD ERYRI	BT  BC006-MQONSAWNLJ2WC5KJD1C	MJ QUINN ARE TO COMPLETE THE FOLLOWING WORK: LAY 64M OF DUCT IN THE CARRIAGEWAY.		<b>o/from</b> 07/04/2021  <b>i/to</b> 20/04/2021
FFORDD BETHEL  BETHEL ROAD	BT  BC006-MQONSAWNLJ3WC5KJD1C	MJ QUINN ARE TO COMPLETE THE FOLLOWING WORK: LAY 37M OF DUCT IN THE FOOTWAY.		<b>o/from</b> 07/04/2021  <b>i/to</b> 20/04/2021
LÔN MAESINCLA  MAESINCLA LANE	BT  BC006-MQONSAWNLJ4WC5KJD1C	MJ QUINN ARE TO COMPLETE THE FOLLOWING WORK: NOTICE FOR TM PURPOSES ONLY.		<b>o/from</b> 07/04/2021  <b>i/to</b> 20/04/2021
FFORDD SANTES HELEN  ST HELEN'S ROAD	Wales& West Utilities  XY252-001003859381	TRACE AND REPAIR GAS ESCAPE AND PERMANENTLY REINSTATE WHERE POSSIBLE.		<b>o/from</b> 08/04/2021  <b>i/to</b> 14/04/2021
CEIDIO FFORDD O GROESLON GLANRHYD I'R DE-ORLLEWIN I PROW BUAN RHIF 21  ROAD FROM GLANRHYD CROSSROADS SOUTHWESTWARDS TO PROW BUAN NO 21	DCWW  PE125-95567525	Repair Leaking Communication Pipe		<b>o/from</b> 08/04/2021  <b>i/to</b> 12/04/2021




Lleoliad gwaith Location of works	Cyfeirnod Gwaith/ Works Reference	Disgrifiad / Description	Rheolaeth traffig Traffic Management	Hyd y gwaith Duration of works
<b>CHWILOG</b> FFORDD O CHWILOG I'R DE HEIBIO BRO SION WYN A DEPO AFONWEN A THYDDYN MAWR I A497  ROAD FROM CHWILOG SOUTHWARDS PASSING BRO SION WYN AND AFONWEN DEPOT AND TYDDYN MAWR TO A497	<b>BT</b>  BC006-MQONSAWN0MAWC5D6M0N	MJ Quinn to build 2x joint box & lay 52m of duct in soft		<b>o/from</b> 12/04/2021  <b>i/to</b> 14/04/2021
<b>B5354 O FFORDD FYNEDIAD TYN Y GIAT I GYFFORDD FFORDD LLANARMON</b>  B5354 FROM TYN Y GIAT ACCESS ROAD TO LLANARMON ROAD JUNCTION	<b>BT</b>  BC006-MQONSAWN0PVWC5HVD4G	MJ QUINN ARE TO REPLACE D POLE IN VERGE		<b>o/from</b> 12/04/2021  <b>i/to</b> 14/04/2021
<b>CRICCIETH</b> STRYD FAWR  HIGH STREET	<b>Wales&amp; West Utilities</b>  XY252-004000166991	LAY NEW GAS SERVICE 6M PUBLIC 2M PRIVATE		<b>o/from</b> 12/04/2021  <b>i/to</b> 15/04/2021
<b>A497 O CRICCIETHI PROW LLANYSTUMDWY RHIF 65A WRTH YNYSGAIN LODGE</b>  A497 FROM CRICCIETH TO PROW LLANYSTUMDWY NO 65A AT YNYSGAIN LODGE	<b>DCWW</b>  PE125-95537021	Repair Leaking Communication Pipe		<b>o/from</b> 12/04/2021  <b>i/to</b> 14/04/2021
<b>FFORDD PORTHMADOG</b>	<b>BT</b>  BC005-MQ1W001BDUKWC3PH00B	Installation of a new pole		<b>o/from</b> 13/04/2021  <b>i/to</b> 15/04/2021
<b>DEINIOLEN</b> A4244 O GYFFORDD LÔN CARFAN I GYFFORDD FFORDD DEINIOLEN  A4244 FROM LÔN CARFAN JUNCTION TO DEINIOLEN ROAD JUNCTION	<b>National Grid Electric PLC</b>  HP001-S000000009239	Trial Holes to ascertain route for new 400kv cables		<b>o/from</b> 12/04/2021  <b>i/to</b> 12/04/2021
<b>DOLGELLAU</b> HEOL FEURIG  MEYRICK STREET	<b>Cyngor Gwynedd Council</b>  QM001-P000000002116	Road cloure application. Renovation works on Building. 6 mis.		<b>o/from</b> 04/01/2021  <b>i/to</b> 04/07/2021
<b>MYNEDIAD GEFN I 26-30 ARDD FAWR</b>  REAR ACCESS TO 26-30 ARDD FAWR	<b>BT</b>  BC005-KL1W000000148271L2C	CLEAR BLOCKAGE		<b>o/from</b> 12/04/2021  <b>i/to</b> 14/04/2021










Lleoliad gwaith <i>Location of works</i>	Cyfeirnod Gwaith/ <i>Works Reference</i>	Disgrifiad / <i>Description</i>	Rheolaeth traffig <i>Traffic Management</i>	Hyd y gwaith <i>Duration of works</i>
<b>EDERN</b> B4417 O LÔN GERDDI EDERN I GYFFORDD RHENT  B4417 FROM LÔN GERDDI TO RHENT JUNCTION	<b>BT</b>  BC006-MQONSAWN0PVWC5JL6 W	MJ QUINN ARE TO REPLACE POLE IN FW		<b>o/from</b> 14/04/2021  <b>i/to</b> 16/04/2021
<b>FAIRBOURNE</b> BEACH ROAD	<b>NETWORK RAIL -PROMOTERS            NATIONAL</b> KL452-DJP87M70C170421	Subsidence in the track - tamping machine required to rectify fault - working times 23:15 until 10.10		<b>o/from</b> 17/04/2021  <b>i/to</b> 18/04/2021
<b>FELIN HEN</b> B4409 O GYFFORDD A4244 I LÔN Y WERN  B4409 FROM A4244 JUNCTION TO LÔN Y WERN	<b>DCWW</b>  PE125-95556354	Renew Box Defect		<b>o/from</b> 14/04/2021  <b>i/to</b> 15/04/2021
<b>GANLLWYD</b> A470(T) O DDOL GEIFEILIAU I FOREST LODGE  A470(T) FROM DOL GEIFEILIAU TO FOREST LODGE	<b>National Assembly for Wales</b>  PD501-21559419361	Tree works.		<b>o/from</b> 25/02/2021  <b>i/to</b> 23/04/2021
<b>GOLAN</b> A487(T) O GYFFORDD I GARNDOLBENMAEN I BENMORFA  A487(T) FROM GARNDOLBENMAEN JUNCTION TO PENMORFA	<b>BT</b>  BC005-CC8W00000WAQNRA0WA1	Rolling 2/3way. 09:30 to 15:30. Desilt & Provision of fibre spine cabling to existing boxes		<b>o/from</b> 13/04/2021  <b>i/to</b> 16/04/2021
<b>LLANBEDR</b> SARN HIR	<b>Cyngor Gwynedd Council</b>  QM504-214214613906	Traffic Lights to make location safe due to land slip		<b>o/from</b> 11/02/2021  <b>i/to</b> 26/08/2021
<b>LLANBEDROG</b> A499 O'R FFORDD YN ARWAIN I DAN Y MYNYDD I GYFFORDD B4413 YN LLANBEDROG  A499 FROM ROAD LEADING TO TAN Y MYNYDD TO B4413 JUNCTION AT LLANBEDROG	<b>BT</b>  BC006-MQONSAWN0MAWBLNHF1 P	notice is for TM purpose only - for offloading from vans		<b>o/from</b> 14/04/2021  <b>i/to</b> 14/04/2021













Lleoliad gwaith <i>Location of works</i>	Cyfeirnod Gwaith/ <i>Works Reference</i>	Disgrifiad / <i>Description</i>	Rheolaeth traffig <i>Traffic Management</i>	Hyd y gwaith <i>Duration of works</i>
<b>LLANFACHRETH</b> <i>FFORDD O'R GORLLEWIN I BONT LLAM YR EWIG I'R GOGLEDD HEIBIO FFRIDD GOCH MILL I'R GOGLEDD I DDOLYDD</i>  <i>ROAD FROM WEST OF PONT LLAM YR EWIG NORTHWARDS PASSING FFRIDD GOCH MILL TO NORTH OF DOLYDD</i>	<b>Cyngor Gwynedd Council</b>  QM001-P000000001682	Wal gynnal wedi disgyn ag tirlithiad		<b>o/from</b> 27/03/2020 <b>i/to</b> 26/09/2021
<b>LLANFAIR IS GAER</b> <i>FFORDD O GYLCHFAN GRIFFITHS CROSSING I BLAS MENAI</i>  <i>ROAD FROM GRIFFITHS CROSSING ROUNDABOUT TO PLAS MENAI</i>	<b>National Assembly for Wales</b>  PD505-2086184138415	To reconstruct access road onto Plas Menai Roundabout. Griffiths Crossing Closure.		<b>o/from</b> 01/04/2020 <b>i/to</b> 31/05/2021
<i>CYLCHFAN GRIFFITHS CROSSING</i>  <i>GRIFFITHS CROSSING ROUNDABOUT</i>	<b>National Assembly for Wales</b>  PD505-2028016441749	Bontnewydd-Caernarfon By-Pass Works. Numerous lane narrowing phases to tie-in new Caernarfon By-pass at Plas Menai Roundabout. Works to include		<b>o/from</b> 12/10/2020 <b>i/to</b> 03/12/2021
<i>FFORDD O GYLCHFAN GRIFFITHS CROSSING A487(T) I'R DE I GYFFORDD I'R GOGLEDD I GRUG HOUSE</i>  <i>ROAD FROM GRIFFITHS CROSSING ROUNDABOUT A487(T) SOUTHWARDS TO JUNCTION NORTH OF GRUG HOUSE</i>	<b>National Assembly for Wales</b>  PD505-20280164831706	Bontnewydd-Caernarfon By-Pass Works. Numerous lane narrowing phases to tie-in new Caernarfon By-pass at Plas Menai Roundabout. Works to include		<b>o/from</b> 12/10/2020 <b>i/to</b> 03/12/2021
<i>FFORDD O GYLCHFAN Ffordd Bethel I Gyffordd I'r Gogledd I Fferm Crug</i>  <i>ROAD FROM BETHEL ROAD ROUNDABOUT TO JUNCTION NORTH OF CRUG FARM</i>	<b>Cyngor Gwynedd Council</b>  QM001-P000000002136	Caead o dan ordor. C8105_SR11_001. Tie in works of new carriageway to existing carriageway New Bethel road roundabout		<b>o/from</b> 22/02/2021 <b>i/to</b> 24/05/2021
<b>LLANLLYFNI</b> <i>FFORDD RHEDYW</i>  <i>RHEDYW ROAD</i>	<b>Cyngor Gwynedd Council</b>  QM001-S000000002111	Crack in retaining wall		<b>o/from</b> 15/12/2020 <b>i/to</b> 30/04/2021
<b>LLWYNGWRIL</b> <i>A493 O STÂD GODRE'R GAER HEIBIO HENBLAS A THYDDYN ITHEL I'R GROESFFORDD GER NANT ISAF</i>  <i>A493 FROM GODRE'R GAER ESTATE PASSING HENBLAS AND TYDDYN ITHEL TO THE CROSSROADS NEAR NANT ISAF</i>	<b>Cyngor Gwynedd Council</b>  QM001-S000000002140	Resurfacing Works on Henblas Farm		<b>o/from</b> 12/04/2021 <b>i/to</b> 16/04/2021
<i>A493 O WASTAD GOED ISAF LLWYNGWRIL I GAPEL LLWYNGWRIL</i>  <i>A493 FROM GWASTAD GOED ISAF LLWYNGWRIL TO LLWYNGWRIL CHAPEL</i>	<b>SCOTTISH POWER (MANWEB)</b>  GY002-2100784576	EXCAVATE 1 JOINT BAY, 3METRE TRENCH IN FOOTWAY AND 6M TRACK IN CARRIAGEWAY FOR UNDERGROUND ELECTRICAL		<b>o/from</b> 13/04/2021 <b>i/to</b> 21/04/2021

Lleoliad gwaith <i>Location of works</i>	Cyfeirnod Gwaith/ <i>Works Reference</i>	Disgrifiad / <i>Description</i>	Rheolaeth traffig <i>Traffic Management</i>	Hyd y gwaith <i>Duration of works</i>
<b>NEBO</b> <i>FFORDD NEBO</i>	<b>Cyngor Gwynedd Council</b>  QM001-P000000002201	Rd cloure. wall repair		<b>o/from</b> 12/04/2021 <b>i/to</b> 14/04/2021
<b>PANTPERTHOG</b> <i>A487(T) O FFORDD ABERGARFAN UCHAF I GYFFORDD B4404</i>  <i>A487(T) FROM ABERGARFAN UCHAF ROAD TO B4404 JUNCTION</i>	<b>BT</b>  BC006-MQONSAWN0DBWBLKCC5H	MJ Quinn to replace d pole in verge		<b>o/from</b> 12/04/2021 <b>i/to</b> 12/04/2021
<i>A487(T) O FFORDD ABERGARFAN UCHAF I GYFFORDD B4404</i>  <i>A487(T) FROM ABERGARFAN UCHAF ROAD TO B4404 JUNCTION</i>	<b>BT</b>  BC005-KL1W000000150723L2C	Overhead cabling works		<b>o/from</b> 13/04/2021 <b>i/to</b> 13/04/2021
<b>PENMORFA</b> <i>FFORDD O A487(T) I HENFFORDD</i>  <i>ROAD FROM A487(T) TO HENFFORDD</i>	<b>BT</b>  BC005-CC8W00000WAQNRA0WA2	3 way lights. 09:30 to 15:30. Desilt & Provision of fibre spine cabling to existing boxes		<b>o/from</b> 13/04/2021 <b>i/to</b> 16/04/2021
<b>PENTIR</b> <i>RHYD Y GROES</i>	<b>BT</b>  BC005-KL1W000000129026DNO	UG TRANSFER OF PLANT ON TWO POLES IN VERGE		<b>o/from</b> 16/04/2021 <b>i/to</b> 16/04/2021
<i>FFORDD O RYD Y GROES I FICERDY PENTIR</i>  <i>ROAD FROM RHYD Y GROES TO PENTIR VICARAGE</i>	<b>BT</b>  BC005-KL1W0000129026DNO/1	UG TRANSFER OF PLANT ON POLE IN VERGE		<b>o/from</b> 16/04/2021 <b>i/to</b> 16/04/2021
<b>PONTRUG</b> <i>FFORDD PONTRUG</i>	<b>DCWW</b>  PE125-95512761	Renew Existing Stop Tap		<b>o/from</b> 14/04/2021 <b>i/to</b> 16/04/2021

Lleoliad gwaith <i>Location of works</i>	Cyfeirnod Gwaith/ <i>Works Reference</i>	Disgrifiad / <i>Description</i>	Rheolaeth traffig <i>Traffic Management</i>	Hyd y gwaith <i>Duration of works</i>
<b>PORTHMADOG</b> HEOL YR WYDDFA  SNOWDON STREET	<b>Wales&amp; West Utilities</b>  XY252-004000164671	LAY NEW GAS SERVICE 10M PUBLIC		<b>o/from</b> 12/04/2021  <b>i/to</b> 15/04/2021
STRYD FAWR  HIGH STREET	<b>Wales&amp; West Utilities</b>  XY252-004000164671/PTS1	LAY NEW GAS SERVICE 10M PUBLIC		<b>o/from</b> 12/04/2021  <b>i/to</b> 15/04/2021
STRYD Y BANC  BANK PLACE	<b>Wales&amp; West Utilities</b>  XY252-004000164671/PTS2	LAY NEW GAS SERVICE 10M PUBLIC		<b>o/from</b> 12/04/2021  <b>i/to</b> 15/04/2021

Leoliad gwaith <i>Location of works</i>	Cyfeirnod Gwaith/ <i>Works Reference</i>	Disgrifiad / <i>Description</i>	Rheolaeth traffig <i>Traffic Management</i>	Hyd y gwaith <i>Duration of works</i>
<b>PWLLHELI</b> LÔN ABERERCH  ABERERCH ROAD	<b>DCWW</b>  PE125-95225943-A	EXCAVATE TO DIVERT CUSTOMER CONNECTION- ROAD CLOSURE REQUIRED ACCESS ROAD TO GLAN Y DON INDUSTRIAL ESTATE -		<b>o/from</b> 12/04/2021 <b>i/to</b> 16/04/2021
<b>LLEINIAU</b>  ST PETER'S TERRACE	<b>DCWW</b>  PE125-95439698	Transfer Service To Alternative Main		<b>o/from</b> 12/04/2021 <b>i/to</b> 14/04/2021
<b>PENLÔN LLŶN</b>  LLEYN STREET	<b>DCWW</b>  PE137-95518486	Permanent Reinstatement Proposed		<b>o/from</b> 14/04/2021 <b>i/to</b> 14/04/2021
<b>FFORDD CAERDYDD</b>  CARDIFF ROAD	<b>DCWW</b>  PE125-95537723	Repair Sluice Valve		<b>o/from</b> 14/04/2021 <b>i/to</b> 16/04/2021
<b>HEOL HAMDDEN</b>	<b>DCWW</b>  PE125-95537723/25	TM PURPOSES ONLY		<b>o/from</b> 14/04/2021 <b>i/to</b> 16/04/2021
<b>FFORDD MELA</b>	<b>DCWW</b>  PE125-95537723/50	TM PURPOSES ONLY		<b>o/from</b> 14/04/2021 <b>i/to</b> 16/04/2021
<b>FFORDD O A499 HEIBIO PENLON I GYFFORDD GER YSGOLDY</b>  ROAD FROM A499 PASSING PENLON TO JUNCTION NEAR YSGOLDY	<b>DCWW</b>  PE125-95537150	Transfer Service To Alternative Main		<b>o/from</b> 12/04/2021 <b>i/to</b> 14/04/2021
<b>CEI'R GOGLEDD</b>  NORTH QUAY	<b>Cyngor Gwynedd Council</b>  QM001-P000000002174	To remove 6 kerbs in front of existing double gates and replace with 6 dropped kerbs Consultation started 31.01.2020 Sent 19,02,2020		<b>o/from</b> 13/04/2021 <b>i/to</b> 15/04/2021
<b>YR ALA</b>  ALA ROAD	<b>Cyngor Gwynedd Council</b>  QM001-S000000002184	Total refurb to Traffic Light		<b>o/from</b> 12/04/2021 <b>i/to</b> 16/04/2021

Lleoliad gwaith <i>Location of works</i>	Cyfeirnod Gwaith/ <i>Works Reference</i>	Disgrifiad / <i>Description</i>	Rheolaeth traffig <i>Traffic Management</i>	Hyd y gwaith <i>Duration of works</i>
<b>TAN Y BWLCH</b> A487(T) O ENCILFA TY CAE FALI I GYFFORDD Y B4410 GER YR OAKLEY ARMS  A487(T) FROM TY CAE FALI LAY-BY TO THE B4410 JUNCTION BY THE OAKLEY ARMS	<b>BT</b>  BC005-CA789W0PTMS173022AA	Traffic management required for safe area for pole testing of 4 poles,		<b>o/from</b> 14/04/2021  <b>i/to</b> 14/04/2021
<b>TREBORTH</b> A55(T) O FFORDD DDEUOL AR OCHR DE I GANOL PONT BRITANNIA  A55(T) FROM DUAL CARRIAGEWAY ON SOUTH SIDE TO CENTRE OF BRITANNIA BRIDGE	<b>NETWORK RAIL -PROMOTERS NATIONAL</b>  KL443-CNH3241M09C040121	Installation of FRP Beams within the bridge towers to support a number of cracked lintel members. Works involve drilling holes for resin fixings that secure		<b>o/from</b> 22/02/2021  <b>i/to</b> 22/04/2021
<b>TREMADOG</b> FFORDD PRENTEG	<b>SCOTTISH POWER (MANWEB)</b>  GY030-570047880	OVERHEAD WORKS		<b>o/from</b> 14/04/2021  <b>i/to</b> 14/04/2021
<b>TYWYN</b> FRANKWELL STREET	<b>BT</b>  BC006-MQONSAWN0MAWC3M2N2 R	MJ Quinn to build joint-box reinforced and lay 13m of duct in c/w		<b>o/from</b> 12/04/2021  <b>i/to</b> 16/04/2021
<b>Y BALA</b> YR HAFAN	<b>DCWW</b>  PE119-74980263/10	WWMD0001477. Install new water Main		<b>o/from</b> 11/01/2021  <b>i/to</b> 16/04/2021
<b>Y FELINHELI</b> FFORDD CAERNARFON  CAERNARFON ROAD	<b>National Assembly for Wales</b>  PD505-208618197564	To reconstruct access road onto Plas Menai roundabout. Griffiths Crossing Closure. From closure location at Caernarfon Road follow Caernarfon Road		<b>o/from</b> 01/04/2020  <b>i/to</b> 31/05/2021
FFORDD CAERNARFON  CAERNARFON ROAD	<b>National Assembly for Wales</b>  PD505-20280165145994	Bontnewydd-Caernarfon By-Pass Works. Numerous lane narrowing phases to tie-in new Caernarfon By-pass at Plas Menai Roundabout. Works to include		<b>o/from</b> 12/10/2020  <b>i/to</b> 03/12/2021

Lleoliad gwaith <i>Location of works</i>	Cyfeirnod Gwaith/ <i>Works Reference</i>	Disgrifiad / <i>Description</i>	Rheolaeth traffig <i>Traffic Management</i>	Hyd y gwaith <i>Duration of works</i>
<b>Y GROESLON</b> <i>A487(T) O GYLCHFAN Y GROESLON I GYLCHFAN INIGO JONES</i>  <i>A487(T) FROM Y GROESLON ROUNDABOUT TO INIGO JONES ROUNDABOUT</i>	<b>BT</b>  BC006-KNOVBNATCAERNARFON5	Rolling works on footway, verge and carriageway on overblown fibre cables in BT ducts.		<b>o/from</b> 15/04/2021  <b>i/to</b> 16/04/2021
<i>HEN FFORDD YR A487(T) O FFORDD MAES TRYFAN I GROESLON</i>  <i>OLD ROUTE OF A487(T) MAES TRYFAN ROAD TO GROESLON</i>	<b>BT</b>  BC006-KNOVBNATCAERNARFON7	Rolling works on footway, verge and carriageway on overblown fibre cables in BT ducts.		<b>o/from</b> 15/04/2021  <b>i/to</b> 16/04/2021
<i>LON GRUGAN DDU</i>	<b>BT</b>  BC006-KNOVBNATCAERNARFONG	Rolling works in footway, verge and carriageway on overblown fibre cables in BT ducts.		<b>o/from</b> 15/04/2021  <b>i/to</b> 16/04/2021