Map Cynigion 2 - Arfon a Meirionnydd / Proposals Map 2 - Arfon & Meirionnydd

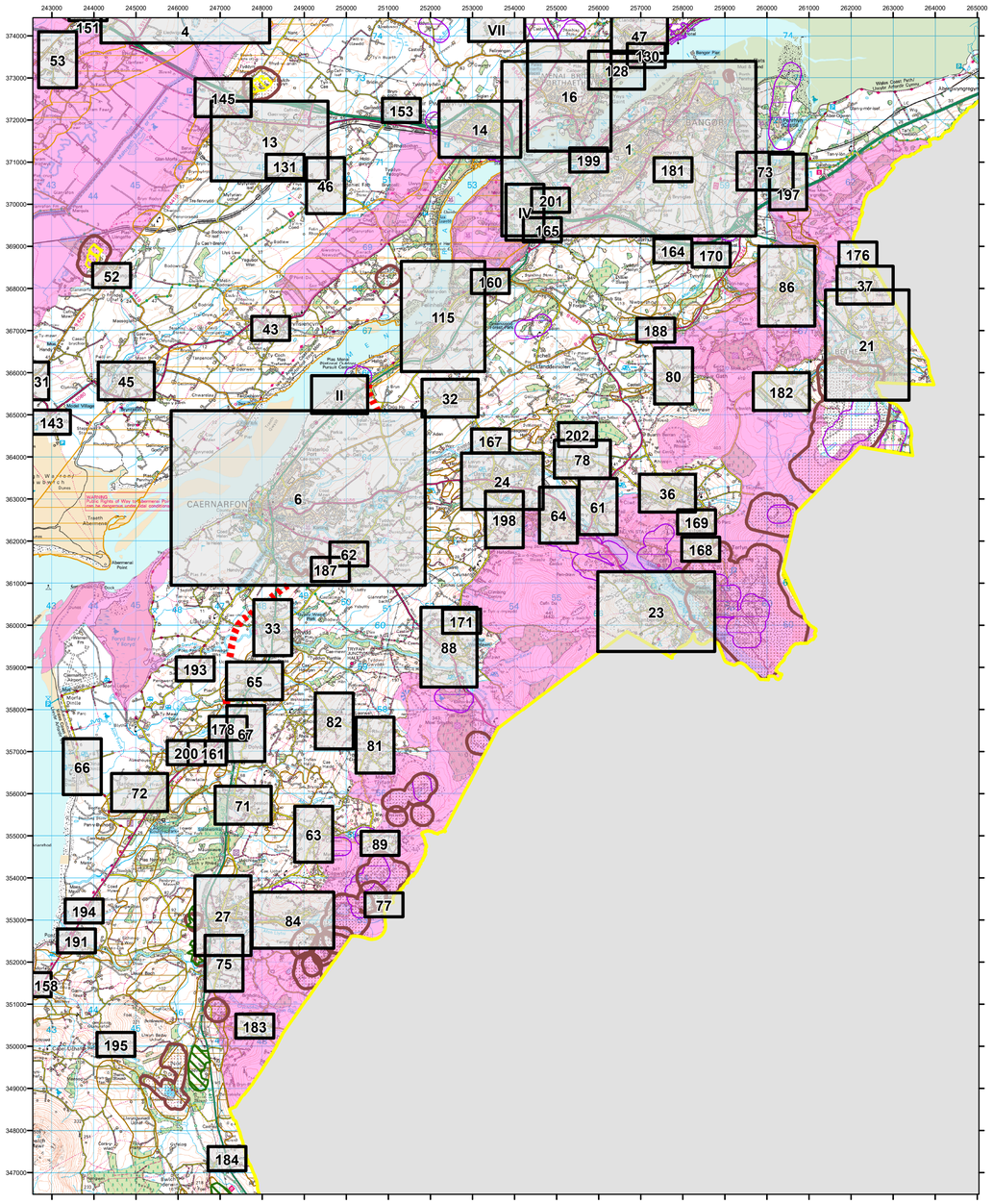

2a - Arfon

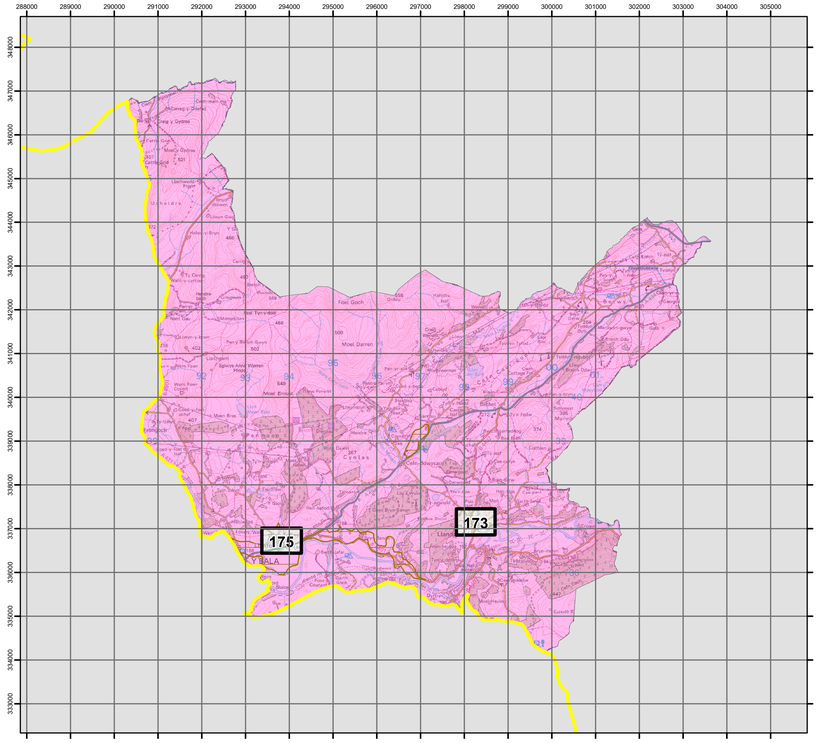

2c - Llanddefel

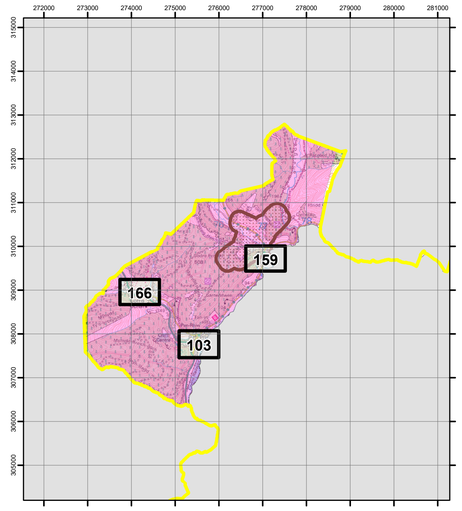

2d - Corris

Nodiant / Notation

- Mapiau Mewnosod / Inset Maps
- Llwybr Ffordd Newydd i'w Warchod / Protected New Route Corridor
- Ardaloedd Gwelliannau A5025 / A5025 Improvement Areas
- Ardal a Ffefrir Carreg Mâl / Crushed Rock Preferred Area
- Ardal a Ffefrir Tywod a Graean / Sand and Gravel Preferred Area
- Ardal Gwarchod Metelifferaidd Mynydd Parys / Parys Mountain Metalliferous Safeguarding Area
- Cylchfa Rhagod Safle Mwynau / Mineral Site Buffer Zone
- Ardal Diogelu Mwynau - Carreg Galed / Mineral Safeguarding Area - Hard Rock
- Ardal Diogelu Mwynau - Carreg Galch / Mineral Safeguarding Area - Limestone
- Ardal Diogelu Mwynau - Tywod a Graen / Mineral Site Area - Sand and Gravel
- Ardal Chwilio Fferm Solar PV / Solar PV Farm Search Area
- Ardal Tirwedd Arbennig (ATA) / Special Landscape Area (SLA)

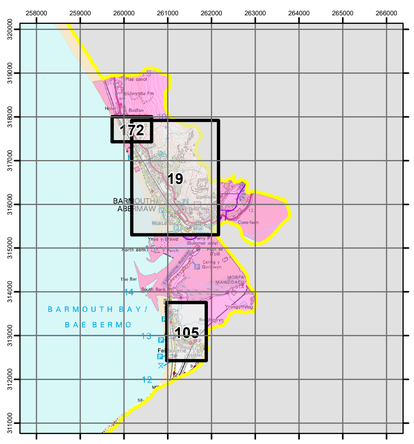

2ch - Abermaw

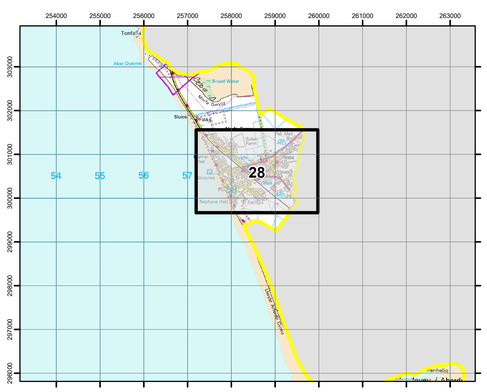

2dd - Tywyn

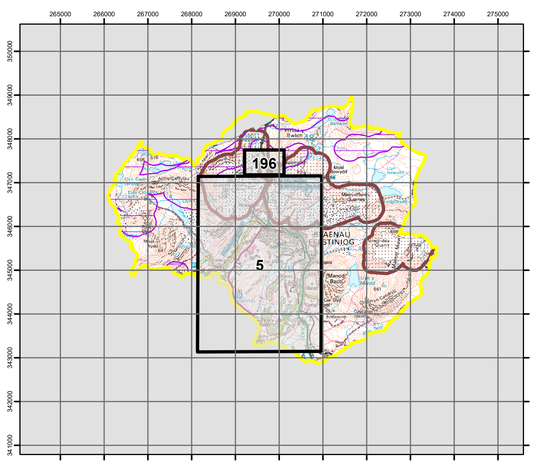

2b - Blaenau Ffestiniog

Map Lleoliad / Location Plan

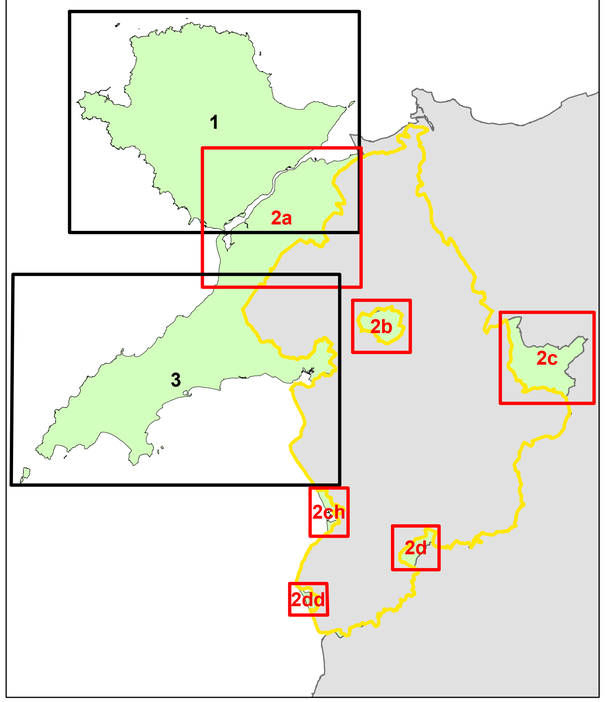

Cynllun Datblygu ar y Cyd 2017
Joint Local Development Plan 2017

G/N
1:70,000

© Hawlfraint y Goron a hawliau cronfa ddata 2017 Arolwg Ordnans 100023387
© Crown Copyright and database rights 2017 Ordnance Survey 100023387