TRAFNIDIAETH CYMRU
TRANSPORT FOR WALES

CYNGOR GWYNEDD

Ariennir gan **Lywodraeth Cymru**
Funded by **Welsh Government**

Bangor Active Travel Routes

A487, Penrhos Road and Penchwintan Road (Sheet 2 of 3)

DRAFT

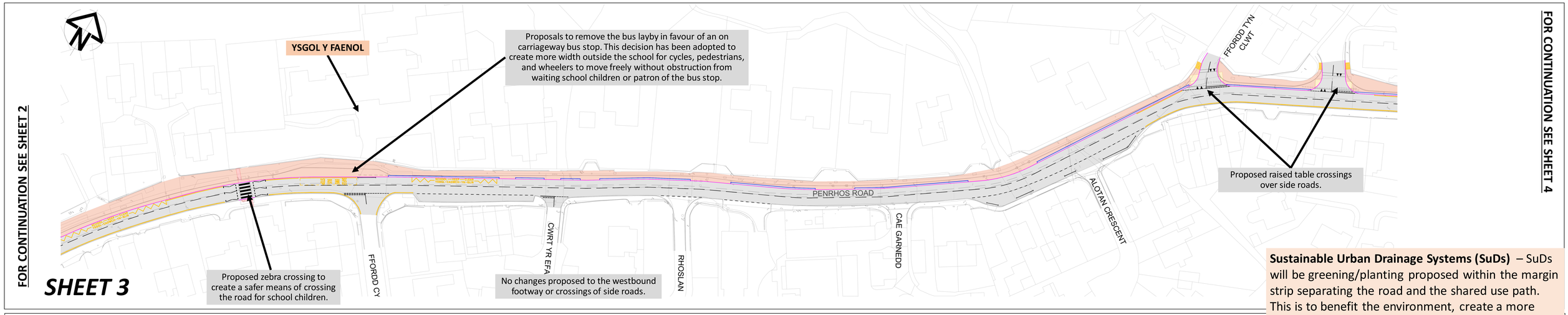

Sustainable Urban Drainage Systems (SuDs) – SuDs will be greening/planting proposed within the margin strip separating the road and the shared use path. This is to benefit the environment, create a more welcoming corridor and to build resilience to the drainage network on Penrhos Road. This is shown on the plan by the light green verge area.

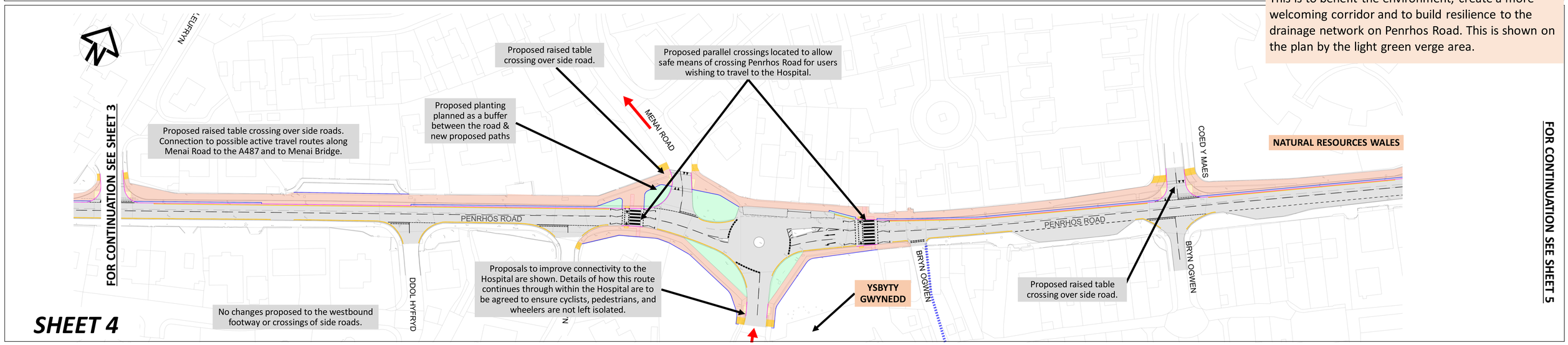

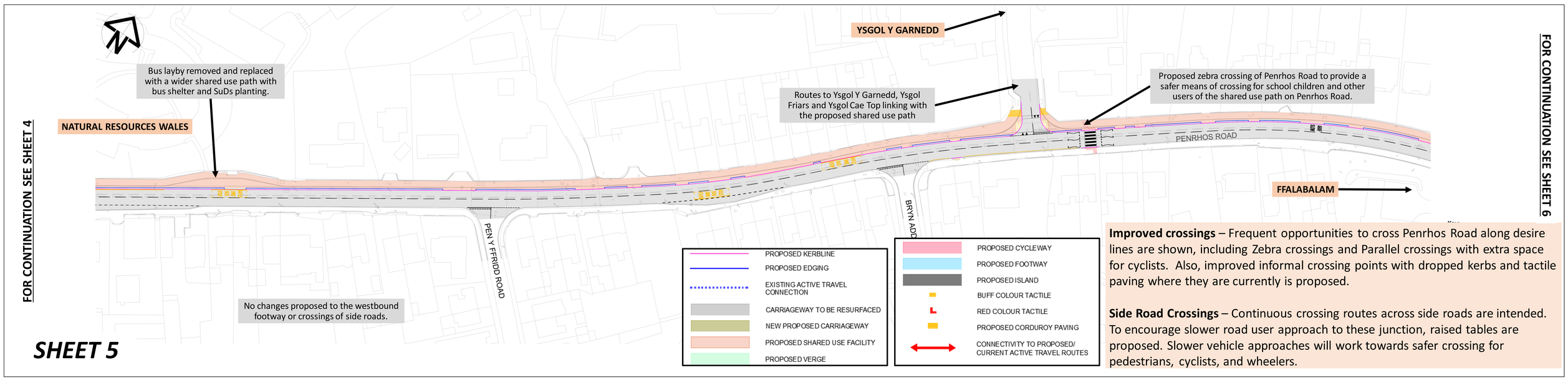

Improved crossings – Frequent opportunities to cross Penrhos Road along desire lines are shown, including Zebra crossings and Parallel crossings with extra space for cyclists. Also, improved informal crossing points with dropped kerbs and tactile paving where they are currently is proposed.

Side Road Crossings – Continuous crossing routes across side roads are intended. To encourage slower road user approach to these junction, raised tables are proposed. Slower vehicle approaches will work towards safer crossing for pedestrians, cyclists, and wheelers.