








CLEIENT/CLIENT :

NODIADAU/NOTES

-  Proposed Type B concrete kerb, for kerb detail refer to standard detail drawing B101 ref D and Appendix 11/1 of the Specification
-  Proposed Type F (bull nose) concrete kerb, for kerb detail refer to standard detail drawing B101 ref D and Appendix 11/1 of the Specification
-  Proposed Type E2 Special Taper concrete kerb, for kerb detail refer to standard detail drawing B101 ref D and Appendix 11/1 of the Specification
-  Proposed new Type B Footway as standard detail M102 ref C and Appendix 11/1 of the Specification
-  Existing footway/grassed area to be removed and replaced with full carriageway construction as stated in Appendix 11/1 of the Specification
-  Existing footway to be overlaid with AC 6mm dense surf 100/150 Surface Course
-  Proposed new Buff coloured tactile paving as detailed on Standard Detail M108 & M109 and Appendix 11/1 of the Specification.

All ironworks located within the proposed new footpath to be raised or lowered to suite new construction levels.
 For Road Markings and Road Traffic Signs Please refer to Drawing No 8653/RM/100 - 105
 All dimensions in millimeters unless otherwise stated
 All levels in metres above Ordnance Datum.
 All chainages in metres.

RHIF NO.	NEWIDIADAU MODUR	REVISIYD	DATE



CYNLLUN / SCHEME :
 Cynllun Llwybrau Diogel yn y Gymuned, Y Bala

TEITL LLUNIAD / DRAWING TITLE :
 General Arrangement

DARLUNWYD GAN : DRAWN BY :	DYDDIAD DARLUNWYD : DATE DRAWN : October 23
GWIRWYD GAN : CHECKED BY : OGP	DYDDIAD GWIRWYD : DATE CHECKED : October 23
Taflen Sheet 4 of 4	GRADDYDDO : SCALES : 1/200 @ A1

Rhif Lluniad
 Drawing No. 8653/GA/103

C:\Users\jacob\OneDrive - CYNGOR GWYNEDD\OneDrive - CYNGOR GWYNEDD\DESKTOP\8653-GA-01-REV 0 20231023.DWG
 15/10/2023 10:05:45
 C:\Users\jacob\OneDrive - CYNGOR GWYNEDD\OneDrive - CYNGOR GWYNEDD\DESKTOP\8653-GA-01-REV 0 20231023.DWG