Ymgynghoriaeth GWYNEDD Consultancy

YGC

Gweilliannau Trafnidiaeth Llanbedr - WelTAG Dau
Llanbedr Transport Improvements - WelTAG Two

Gweithio gyda / Working with:

Cyngor Gwynedd · wsp · Llywodraeth Cymru Welsh Government

ALLWEDD / KEY

- ARWYDDION NEWYDD I'W CAEL EI TYNNU
  EXISTING SIGN TO BE REMOVED
- LLWYBR TEITHIO LLESOL - MAES ARTRO
  ACTIVE TRAVEL ROUTE - MAES ARTRO
- LLWYBR TEITHIO LLESOL - PENTREF LLANBEDR I GORSAF DRENAU I GAEL TROEDFFORDD CYFAGOS A AILDDEFNYDD O RHAN O'R FFORDD
  ACTIVE TRAVEL ROUTE - LLANBEDR VILLAGE TO RAILWAY STATION, ADJACENT FOOTWAY AND REALLOCATION OF ROAD SPACE
- LLWYBR TEITHIO LLESOL - MOCHRAS I GORSAF DRENAU LLANBEDR I GAEL TROEDFORDD GYDA BEICWYR AR Y FFORDD
  ACTIVE TRAVEL ROUTE - SHELL ISLAND TO LLANBEDR RAILWAY STATION FOOTWAY WITH ON ROAD CYCLING
- RHYCHWANT O'R FFORDD MOCHRAS DOSBARTH 3
  EXTENT OF CLASS 3 MOCHRAS ROAD
- PONT AFON ARTRO - GOFOD I BAWB
  AFON ARTRO BRIDGE SHARED SPACE
- FFORDD MOCHRAS I GAU I POB TRAFFIG YN TRAFEILIO O DAN TROSBONT NEWYDD YR A496, I FOD YN AGORED I CERDDWYR A BEICWYR YN UNIG
  MOCHRAS ROAD TO BE CLOSED FOR ALL TRAFFIC UNDER BRIDGE, OPEN TO PEDESTRIANS AND CYCLISTS ONLY

NODIADAU/NOTES

AR GYFER HOLL WELLIANNAU ARFAETHEDIG I PENTREF LLANBEDR PLIS CYFEIRIWCH AT OPSIYNAU 1 - 6
FOR ALL IMPROVEMENTS PROPOSED WITHIN LLANBEDR VILLAGE, PLEASE REFER TO OPTIONS 1 - 6

SYLWCH FOD YNA RAI LLEOLIADAU LLE MAE MESURAU PENODOL YN RHYNGWEITHIO A'I GILYDD FEL RHAN O'R UN OPSIWN. RHODDIR YSTYRIAETH BELLACH I HYN YN DILYN Y CYFNOD YMGYSYLLU CYHOEDDUS

PLEASE NOTE THAT THERE ARE SOME LOCATIONS WHERE SPECIFIC MEASURES INTERACT WITH EACH OTHER AS PART OF THE SAME OPTION. FURTHER CONSIDERATION OF THIS WILL BE UNDERTAKEN FOLLOWING THE PUBLIC ENGAGEMENT PERIOD

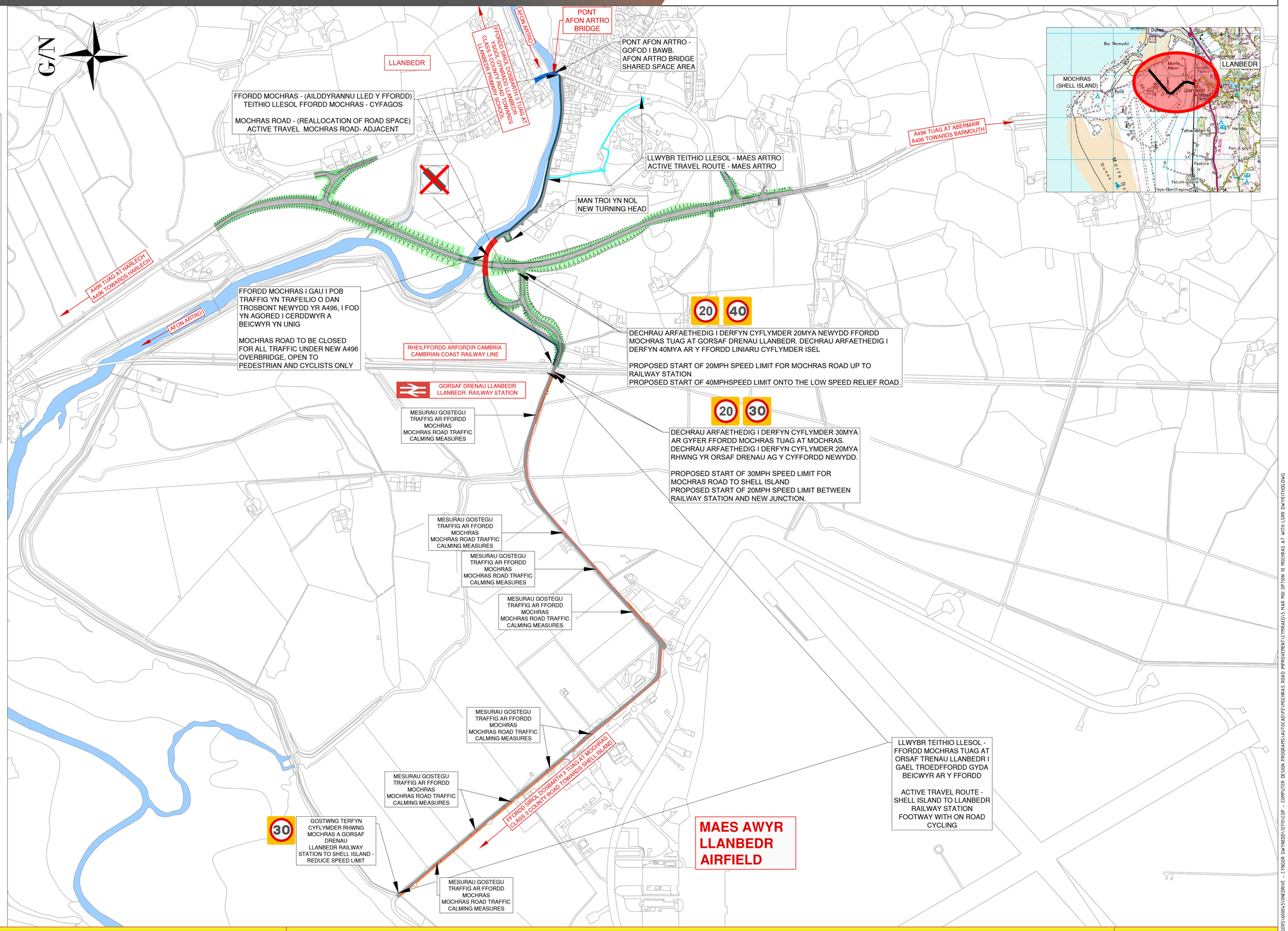

Seilwyd ar fap yr Arolwg Ordnans gyda chaniatad Rheolwr Gwasg ei Mawrhydi.
©Cadwr Hawlfraint y Goron.
Mae atgynyrchu heb awdurdod yn torri hawlfraint y Goron a gall arwain at erlyniad neu achos sifil.

Based upon the Ordnance Survey mapping with the permission of the Controller of Her Majesty's Stationery Office.
©Crown copyright
Unauthorised reproduction infringes Crown copyright and may lead to prosecution or civil proceedings.

Cyngor Gwynedd – AC0000821460 – 2025

Gwelliannau Ffordd Mochras
Mochras Road Improvements

Opsiwn 10 - Gwelliannau Diogelwch a Teithio Llesol (Gyda Ffordd liniaru Cyflymder Isel)
Option 10 - Safety and Active Travel Improvements (With Low - Speed Relief Road)

Cynllun Trosolwg
Overview Plan

C:\USERS\40065\ONEDRIVE - CYNGOR GWYNEDD\27SYLCDP - COMPUTER DESIGN PROGRAMMS\AUTOCAD\FE\MOCHRAS ROAD IMPROVEMENT\CYMRAEG\5 MAR MOD OPTION 10 MOCHRAS A1 WITH LSRR GWYDETHOSD.DWG
12/03/2025 12:04:17

Ymgynghoriaeth GWYNEDD Consultancy

YGC

Gweilliannau Trafnidiaeth Llanbedr - WelTAG Dau
Llanbedr Transport Improvements - WelTAG Two

Gweithio gyda / Working with:

Cyngor Gwynedd · wsp · Llywodraeth Cymru Welsh Government

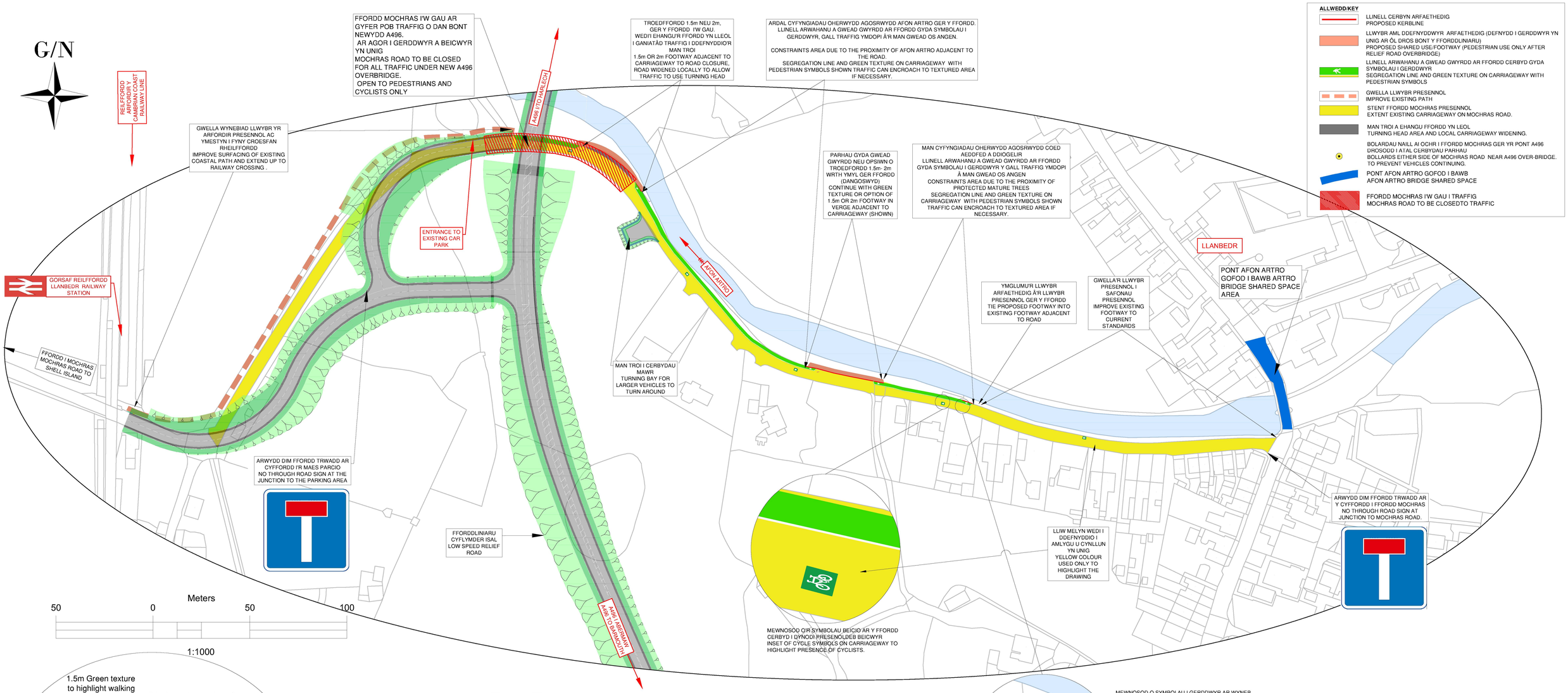

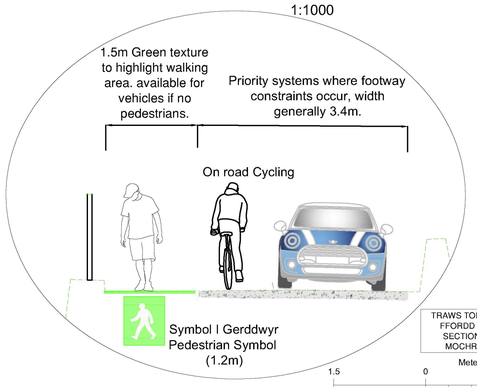

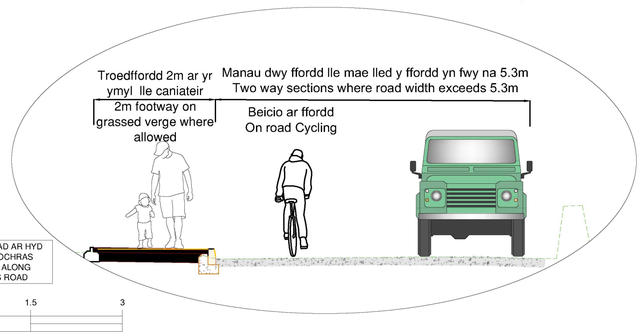

TRAWS TORIAD AR HYD FFORDD MOCHRAS
SECTIONS ALONG MOCHRAS ROAD

Meters
1.5 0 1.5 3
1:50

Gwelliannau Ffordd Mochras Mochras Road Improvements	Gwelliannau Diogelwch a Teithio Llesol Safety and Active Travel Improvements (Gyda Ffordd Liniaru Cyflymder Isal With Low-Speed Relief Road)	Rhan 1 a 2 Section 1 and 2

C:\USERS\GRAHAM\ONEDRIVE - CYNGOR GWYNEDD\DATA\CAD\FFYNOCHRAS\AUTOCAD\FFYNOCHRAS ROAD IMPROVEMENT\MOCHRAS ROAD ACTIVE TRAVEL ROUTE AFTER COMMENTS.DWG
12/03/2025 08:13:28

LLINWEDD POSIBL – MOCHRAS ROAD

POTENTIAL LAYOUT – MOCHRAS ROAD

Ymgynghoriaeth GWYNEDD Consultancy

YGC

Gweilliannau Trafnidiaeth Llanbedr - WelTAG Dau
Llanbedr Transport Improvements - WelTAG Two

Gweithio gyda / Working with:

Cyngor Gwynedd · wsp · Llywodraeth Cymru Welsh Government

G/N

ALLWEDD/KEY

- LLINELL CWRB ARFAETHEDIG / PROPOSED KERBLINE
- TROEDFFORDD ARFAETHEDIG WEDI'I BAENTIO AR LEFEL Y FFORDD GERBYDAU (I GERDDWYR YN UNIG) / PROPOSED PAINTED WALKWAY AT CARRIAGEWAY LEVEL (PEDESTRIAN USE ONLY)
- LLWYBR BEICIO AR Y FFORDD ARFAETHEDIG / PROPOSED ON ROAD CYCLISTS
- TROEDFFORDD ARFAETHEDIG / PROPOSED FOOTWAY
- WAL(IAU) TERFYN PRESENNOL / EXISTING BOUNDARY WALL(S)
- TRAC PREIFAT PRESENNOL / EXISTING PRIVATE TRACK
- FFORDD GERBYDAU BRESENNOL / EXISTING CARRIAGEWAY

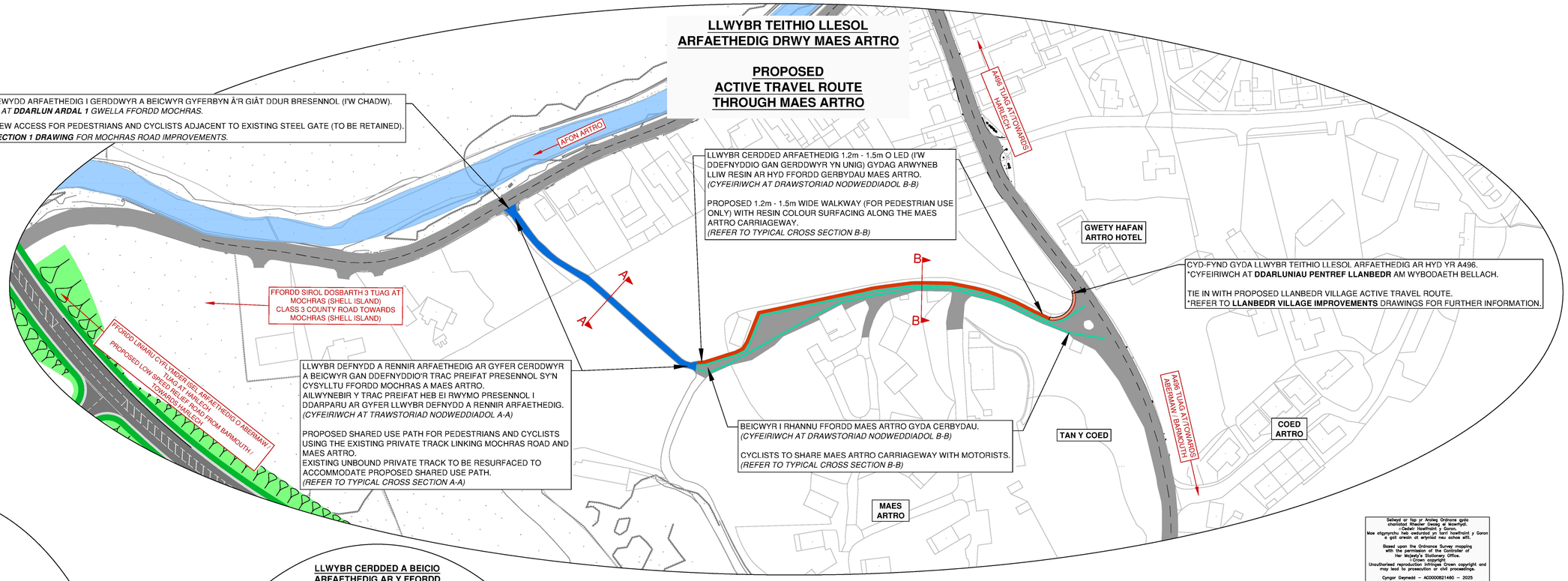

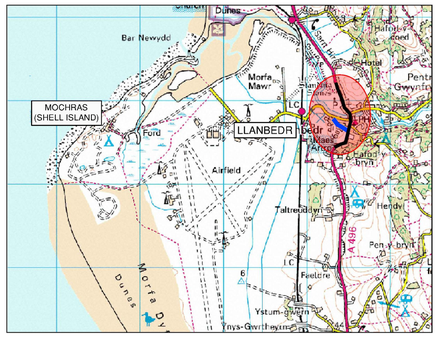

TRAC ARFAETHEDIG A RENNIR

PROPOSED SHARED USE TRACK

Trac a Rennir
3.0m Lled Cyfartalog (yn amrywio)

Shared Use Track
3.0m Average Width (Varies)



Trac a Rennir gyda Rhannu ar y Ffordd gyda Symbolau Gofal

Shared Use Track with On Road Share with Care Symbols

Trac arfaethedig a rennir ar hyd y trac preifat presennol sy'n cysylltu safle Maes Artro a Ffordd Mochras, gyda chymorth arwyddion ffyrdd a marciau ffordd 'rhannu â gofal' yn rheolaidd i helpu i dynnu sylw at y llwybr.
Ail-wynebu'r trac preifat presennol i wneud lle i drac arfaethedig a rennir.
Trac preifat presennol i aros yn hygyrch i gerbydau yn ôl yr angen.
Waliau terfyn presennol i gael i'w cadw.
Trac arfaethedig a rennir i gyd-fynd â'r llwybr arfaethedig a rennir drwy Maes Artro.
(I DE401 / DE403 Canllawiau Teithio Llesol)

Proposed shared use track along the existing private track linking the Maes Artro site and Mochras Road, with aid of road signs and 'share with care' road markings at regular intervals to help highlight the route.
Existing private track to be re-surfaced to accommodate proposed shared use track.
Existing private track to remain accessible for vehicles as and when required.
Existing boundary wall(s) to be retained.
Proposed shared use track to tie in with proposed shared use route through Maes Artro.
(To DE403 Active Travel Guidance)

TRAWSTORIAD NODWEDDIADOL A-A
TRAC A RENNIR AR HYD Y FFORDD

TYPICAL SECTION A-A
SHARED USE TRACK ALONG ROAD

LLWYBR CERDDED A BEICIO ARFAETHEDIG AR Y FFORDD

PROPOSED ON ROAD PEDESTRIAN WALKWAY & CYCLE ROUTE

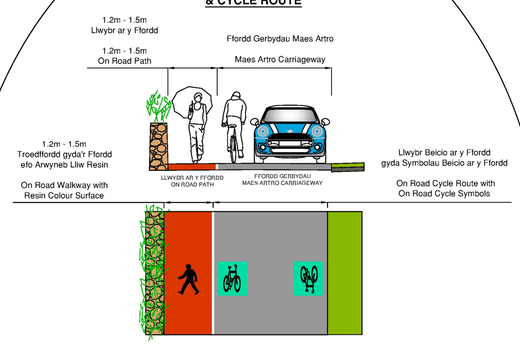

Llwybr cerdded arfaethedig 1.2m - 1.5m o led (i gerddwyr yn unig) ar ffordd gerbydau Maes Artro.
Peintio'r llwybr cerdded arfaethedig gydag arwyneb lliw resin i helpu i dynnu sylw a'i wahanu oddi wrth weddill y ffordd gerbydau.
Beicwyr i rannu ffordd gerbydau Maes Artro gyda modurwyr.
Gosod symbolau beicio yn rheolaidd, i helpu i dynnu sylw at y llwybr a chodi ymwybyddiaeth modurwyr o feicwyr.
Waliau terfyn presennol i gael i'w cadw.
(I DE101 & DE205 Canllawiau Teithio Llesol)

Proposed 1.2m - 1.5m wide walkway (for pedestrian use only) on Maes Artro carriageway.
Proposed walkway to be painted with resin colour surfacing to help highlight and separate it from rest of carriageway.
Cyclists to share Maes Artro carriageway with motorists, with cycle symbols laid at regular intervals to help highlight the route and raise motorists awareness of cyclists.
Existing boundary wall(s) to be retained.
(To DE101 & DE205 Active Travel Guidance)

TRAWSTORIAD NODWEDDIADOL B-B
LLWYBR CERDDED A BEICIO AR Y FFORDD
(STRYDOEDD TAWEL)

TYPICAL SECTION B-B
ON ROAD PEDESTRIAN WALKWAY & CYCLE ROUTE (QUIET STREETS)

Gwelliannau Diogelwch, Teithio Llesol a Thrafnidiaeth Gyhoeddus
(Gyda / Heb Ffordd Liniaru Cyflym)
Safety, Active Travel and Public Transport Improvements
(With / Without Low-Speed Relief Road)

Gwelliannau Mochras Road

Mochras Road Improvements

C:\USERS\83959\CYNGOR GWYNEDD\YGC - PROSIECTAU PROJECTS - 1270\CDP - COMPUTER DESIGN PROGRAMS\AUTOCAD\FEUDRAITH DYLANNUNIO\1270_NS FERSIWN DWYREITHIOL\1270_NS-DWYREITHIOL.DWG
14/03/2025 16:38:53

Ymgynghoriaeth GWYNEDD Consultancy

Gweilliannau Trafnidiaeth Llanbedr - WelTAG Dau
Llanbedr Transport Improvements - WelTAG Two

Gweithio gyda / Working with:

Cyngor Gwynedd · wsp · Llywodraeth Cymru Welsh Government

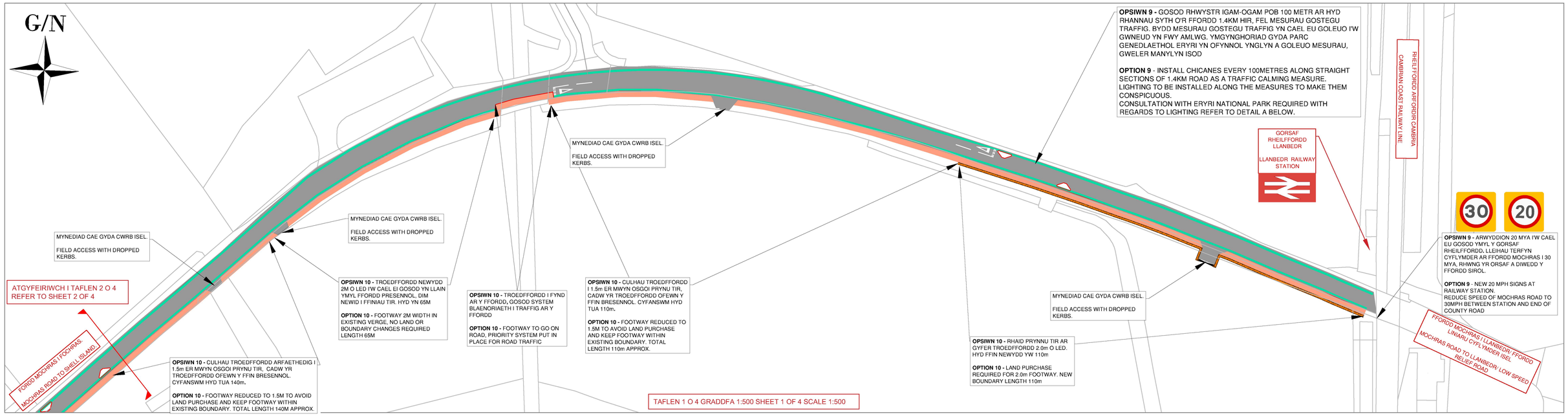

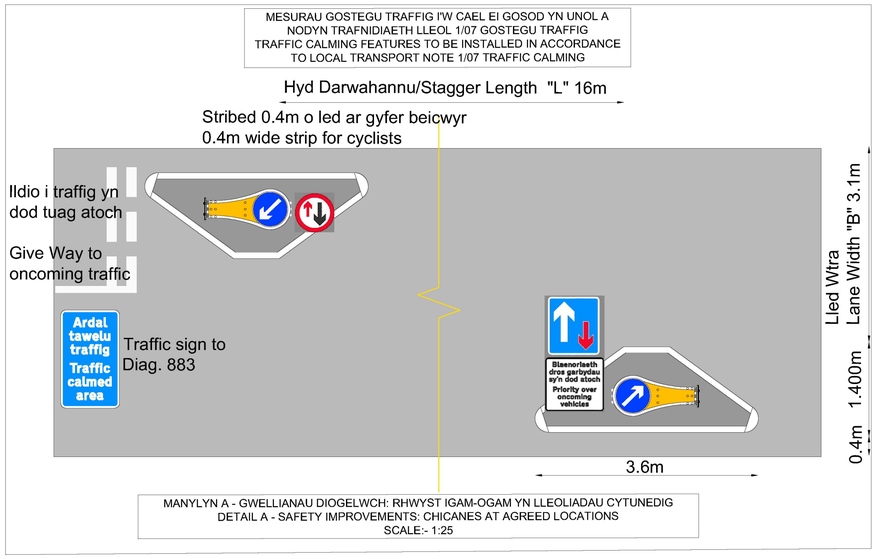

MANYLYN A - GWELLIANAU DIOGELWCH: RHWYST IGAM-OGAM YN LLEOLIADAU CYTUNEDIG
DETAIL A - SAFETY IMPROVEMENTS: CHICANES AT AGREED LOCATIONS
SCALE:- 1:25

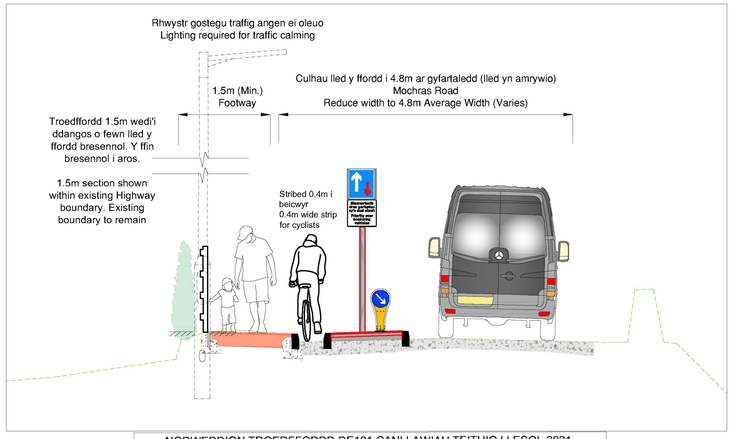

NODWEDDION TROEDFFORDD DE101 CANLLAWIAU TEITHIO LLESOL 2021.
TROEDFFORDD 1.5M WEDI DANGOS YN LLEOLIADAU Y RHWYSTR IGAM OGAM
FOOTWAY FEATURES DE101 ACTIVE TRAVEL GUIDANCE 2021. 1.5M FOOTWAY SHOWN AT LOCATION OF CHICANE

ALLWEDD / KEY

- LLINELL CWRB ARFAETHEDIG / PROPOSED KERBLINE
- FFORDD BEICIAU AR LON ARFAETHEDIG / PROPOSED ON ROAD CYCLEWAY
- LLWYBR TROED / TROEDFFORDD ARFAETHEDIG (CERDDWYR YN UNIG) / PROPOSED FOOTPATH / FOOTWAY (PEDESTRIAN USE ONLY)
- LLAIN LAS ARFAETHEDIG (LLAIN YMYL FFORDD) / PROPOSED GRASS VERGE (MARGIN STRIP)
- MAN CROESI ARFAETHEDIG (CERDDWYR NEU BEICWYR YN UNIG) / PROPOSED CROSSING POINT (SHARED USE OR PEDESTRIAN USE ONLY)
- WAL TERFYN NEWYDD I'W GAEL EI ADEILADU / NEW BOUNDARY WALL TO BE CONSTRUCTED
- FFENS TERFYN ARFAETHEDIG / PROPOSED BOUNDARY FENCELINE

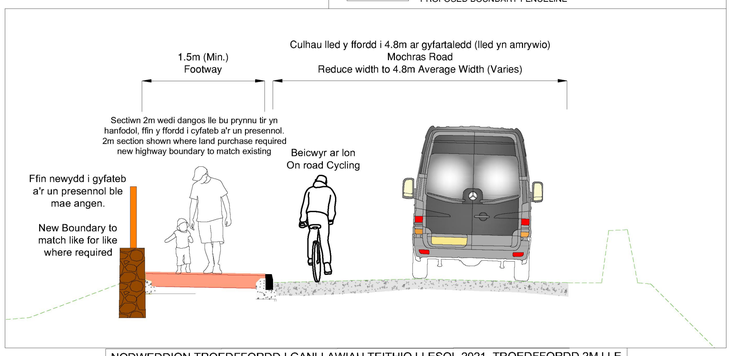

NODWEDDION TROEDFFORDD I GANLLAWIAU TEITHIO LLESOL 2021. TROEDFFORDD 2M LLE MAE LLED FFORDD BRESENNOL YN CANIATAU NEU PRYNNU TIR YN HANFODOL, FEL ARALL 1.5M O LED FEL LLEIAFSWM
FOOTWAY FEATURES TO DE101 ACTIVE TRAVEL GUIDANCE 2021. 2M FOOTWAY WHERE SPACE ALLOWS OR LAND PURCHASE REQUIRED. OTHERWISE 1.5M MINIMUM

Gwelliannau Ffordd Mochras Mochras Road Improvements	Gwelliannau Diogelwch a Teithio Llesol Safety and Active Travel Improvements (Gyda Neu Heb Ffordd Liniaru Cyflymder Isal With or Without Low-Speed Relief Road)	Rhan 3 Section 3

02/07/2025 09:58:32 C:\USERS\GOAS\ONEDRIVE - CYNGOR GWYNEDD\DATA\CDP - COMPUTER DESIGN PROGRAMS\AUTOCAD\EVENTS\CHRAEG\LCYPRAEG\27 FEB MOD\V8 A T1 SHELL ISLAND SAFETY BUDS 29 AND 30.DWG

Ymgynghoriaeth GWYNEDD Consultancy

YGC

Gweilliannau Trafnidiaeth Llanbedr - WelTAG Dau
Llanbedr Transport Improvements - WelTAG Two

Gweithio gyda / Working with:

Cyngor Gwynedd · wsp · Llywodraeth Cymru Welsh Government

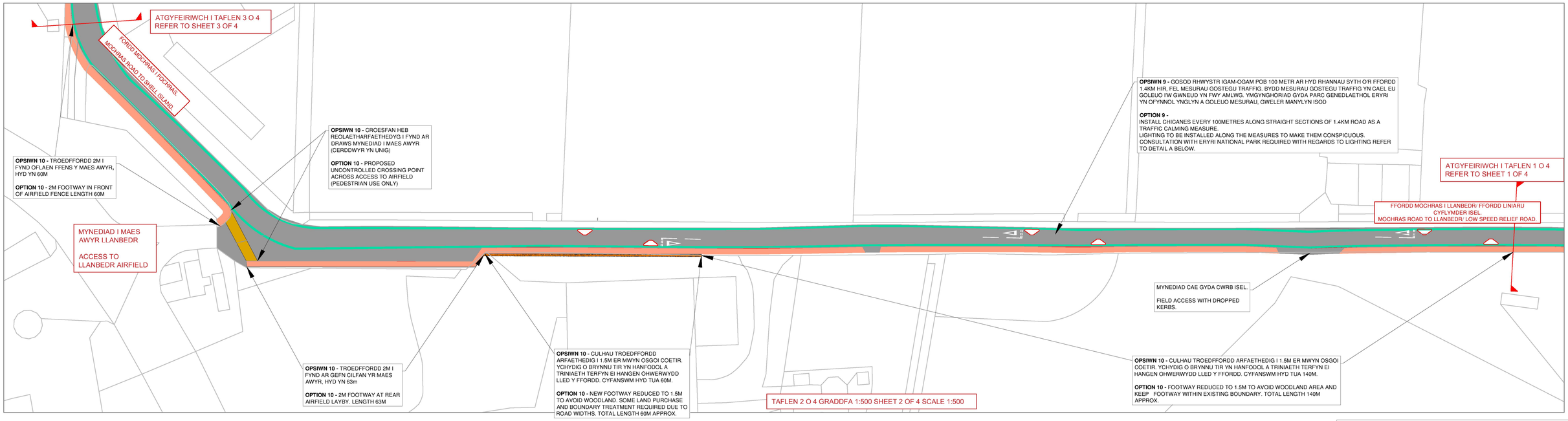

ALLWEDD / KEY

- LLINELL CWRB ARFAETHEDIG / PROPOSED KERBLINE
- FFORDD BEICIAU AR LON ARFAETHEDIG / PROPOSED ON ROAD CYCLEWAY
- LLWYBR TROED / TROEDFFORDD ARFAETHEDIG (CERDDWYR YN UNIG) / PROPOSED FOOTPATH / FOOTWAY (PEDESTRIAN USE ONLY)
- LLAIN LAS ARFAETHEDIG (LLAIN YMYL FFORDD) / PROPOSED GRASS VERGE (MARGIN STRIP)
- MAN CROESI ARFAETHEDIG (CERDDWYR NEU BEICWYR YN UNIG) / PROPOSED CROSSING POINT (SHARED USE OR PEDESTRIAN USE ONLY)
- WAL TERFYN NEWYDD I'W GAEL EI ADEILADU / NEW BOUNDARY WALL TO BE CONSTRUCTED
- FFENS TERFYN ARFAETHEDIG / PROPOSED BOUNDARY FENCELINE

MESURAU GOSTEGU TRAFFIG I'W CAEL EI GOSOD YN UNOL A NODYN TRAFNIDIAETH LLEOL 1/07 GOSTEGU TRAFFIG
TRAFFIC CALMING FEATURES TO BE INSTALLED IN ACCORDANCE TO LOCAL TRANSPORT NOTE 1/07 TRAFFIC CALMING

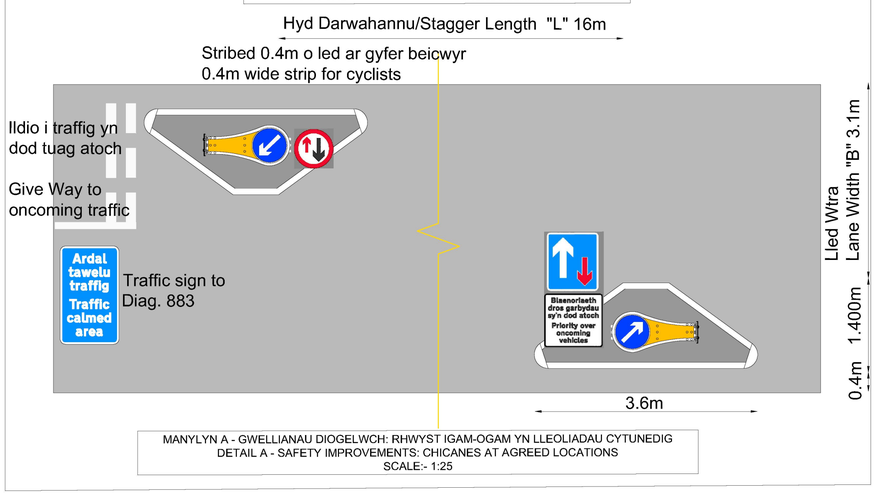

MANYLYN A - GWELLIANAU DIOGELWCH: RHWYST IGAM-OGAM YN LLEOLIADAU CYTUNEDIG
DETAIL A - SAFETY IMPROVEMENTS: CHICANES AT AGREED LOCATIONS
SCALE:- 1:25

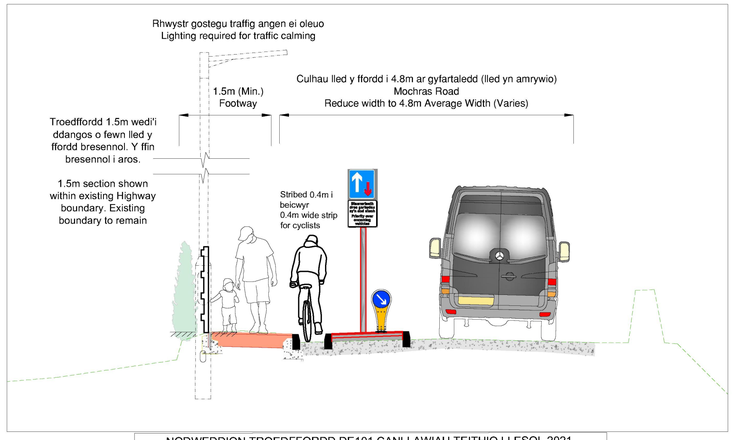

NODWEDDION TROEDFFORDD DE101 CANLLAWIAU TEITHIO LLESOL 2021.
TROEDFFORDD 1.5M WEDI DANGOS YN LLEOLIADAU Y RHWYSTR IGAM OGAM
FOOTWAY FEATURES DE101 ACTIVE TRAVEL GUIDANCE 2021. 1.5M FOOTWAY SHOWN AT LOCATION OF CHICANE

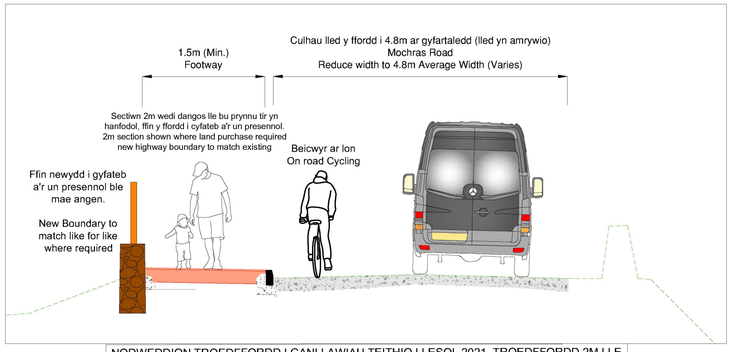

NODWEDDION TROEDFFORDD I GANLLAWIAU TEITHIO LLESOL 2021. TROEDFFORDD 2M LLE MAE LLED FFORDD BRESENNOL YN CANIATAU NEU PRYNNU TIR YN HANFODOL, FEL ARALL 1.5M O LED FEL LLEIAFSWM
FOOTWAY FEATURES TO DE101 ACTIVE TRAVEL GUIDANCE 2021. 2M FOOTWAY WHERE SPACE ALLOWS OR LAND PURCHASE REQUIRED. OTHERWISE 1.5M MINIMUM

Gwelliannau Ffordd Mochras Mochras Road Improvements	Gwelliannau Diogelwch a Teithio Llesol Safety and Active Travel Improvements (Gyda Neu Heb Ffordd Liniaru Cyflymder Isal With or Without Low-Speed Relief Road)	Rhan 3 Section 3

C:\USERS\AROBJS\ONEDRIVE - CYNGOR GWYNEDD\DTP\CDP - COMPUTER DESIGN PROGRAMS\AUTOCADVE\MOCHRAS ROAD IMPROVEMENT\CYPRAEGV2 FEB MOD.NOB AT TI SHELL ISLAND SAFETY BUS 29 AND 30.DWG

DMS36 ANY 42

Ymgynghoriaeth GWYNEDD Consultancy

YGC

Gweilliannau Trafnidiaeth Llanbedr - WelTAG Dau
Llanbedr Transport Improvements - WelTAG Two

Gweithio gyda / Working with:

Cyngor Gwynedd · wsp · Llywodraeth Cymru Welsh Government

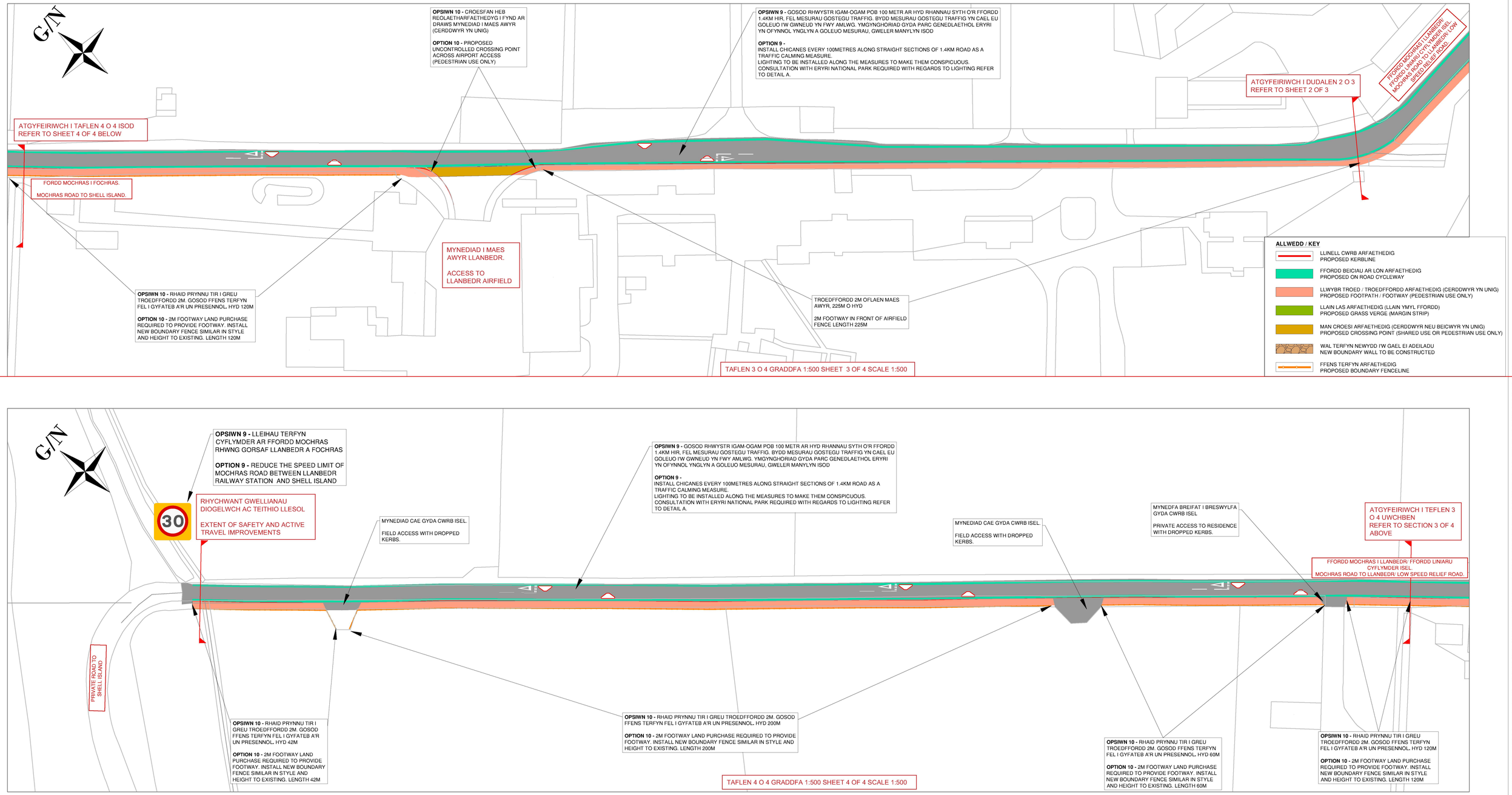

Gwelliannau Ffordd Mochras Mochras Road Improvements	Gwelliannau Diogelwch a Teithio Llesol Safety and Active Travel Improvements (Gyda Neu Heb Ffordd Liniaru Cyflymder Isal With or Without Low-Speed Relief Road)	Rhan 4 Section 4

C:\USERS\A004\S\ONEDRIVE - CYNGOR GWYNEDD\DTS\CDP - COMPUTER DESIGN PROGRAMS\AUTOCAD\VE\MOCHRAS ROAD IMPROVEMENT\CYMRAEG\07 FEB MOC NOD AT TI SHELL ISLAND SAFETY BUDS 29 AND 30.DWG

02/07/2025 10:18:32