Cynllun Datblygu Lleol ar y Cyd
Joint Local Development Plan
Cofrestr Safle Posib / Candidate Site Register

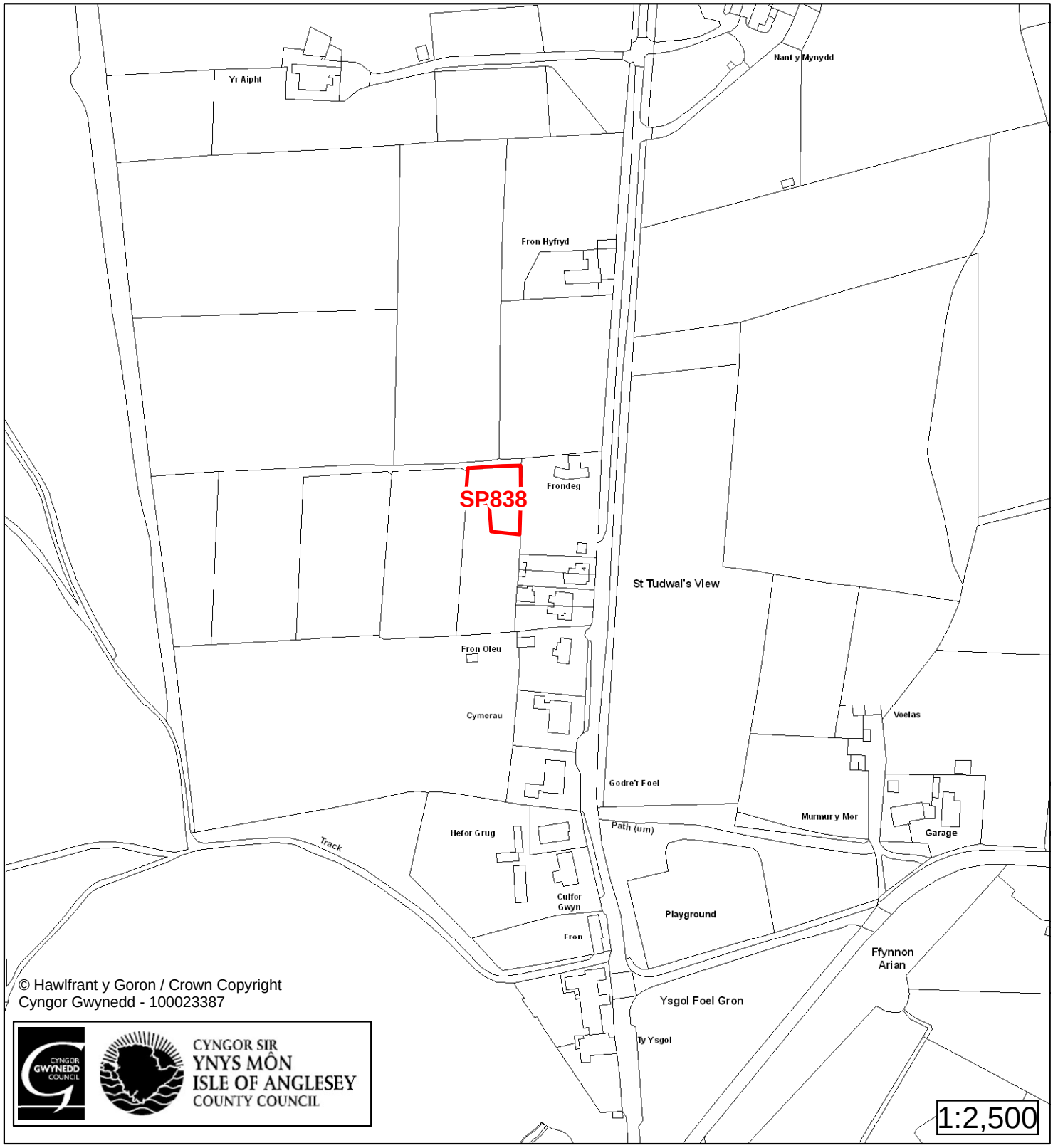

© Hawlfrant y Goron / Crown Copyright
Cyngor Gwynedd - 100023387

CYNGOR SIR YNYS MÔN ISLE OF ANGLESEY COUNTY COUNCIL

Cyfeirnod/ Reference	**: SP838**
Enw'r Safle / Site Name	**: Tir ger / Land adj Fron Deg**
Lleoliad / Location	**: Mynytho**
Cyfeirnod Grid / Grid Reference	**: 302, 313**
Maint (ha) / Size (ha)	**: 0.06**
Defnydd â Awgrymir / Suggested Use	**: Tai / Housing**

Cynllun Datblygu Lleol ar y Cyd
Joint Local Development Plan
Cofrestr Safle Posib / Candidate Site Register

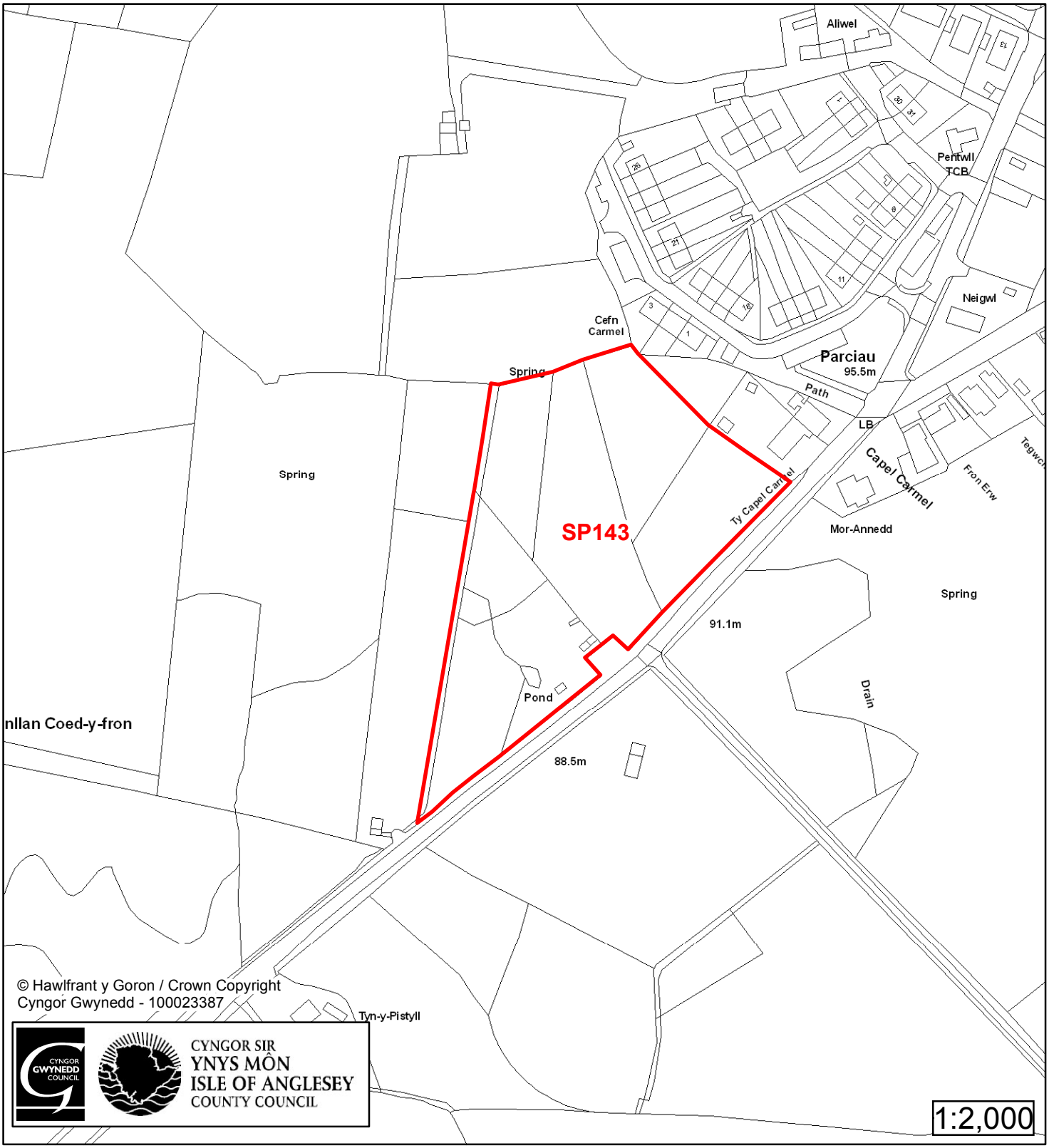

Cyfeirnod/ Reference	: **SP143**
Enw'r Safle / Site Name	: **Tir ger / Land adj Capel Carmel**
Lleoliad / Location	: **Mynytho**
Cyfeirnod Grid / Grid Reference	: **300 305**
Maint (ha) / Size (ha)	: **1.15**
Defnydd â Awgrymir / Suggested Use	: **Tai / Housing**

Cynllun Datblygu Lleol ar y Cyd
Joint Local Development Plan
Cofrestr Safle Posib / Candidate Site Register

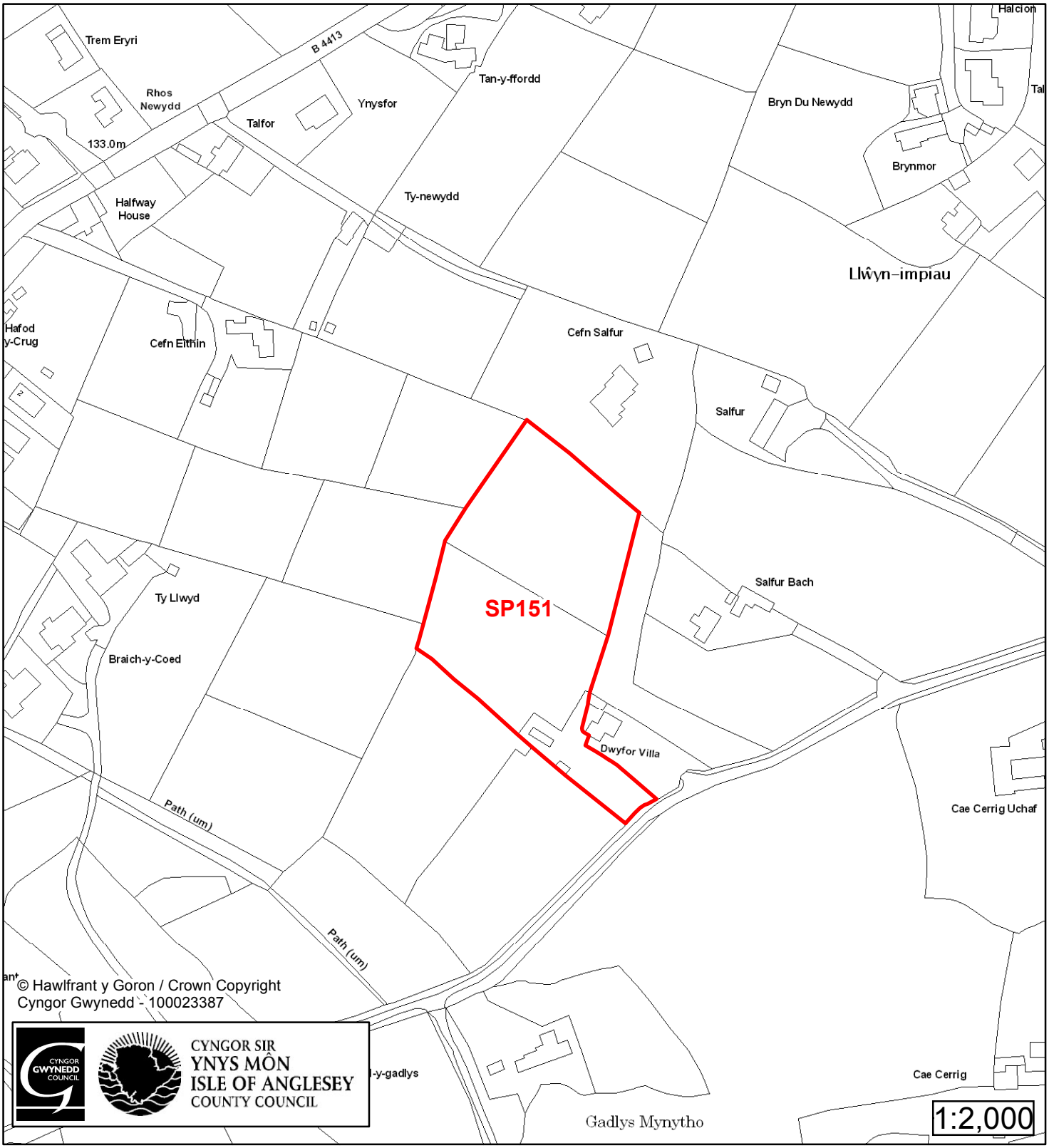

© Hawlfrant y Goron / Crown Copyright
Cyngor Gwynedd - 100023387

CYNGOR SIR YNYS MÔN ISLE OF ANGLESEY COUNTY COUNCIL

Cyfeirnod/ Reference	: **SP150**
Enw'r Safle / Site Name	: **Tir ger / Land adj Dwyfor Villa**
Lleoliad / Location	: **Mynytho**
Cyfeirnod Grid / Grid Reference	: **310 312**
Maint (ha) / Size (ha)	: **0.68**
Defnydd â Awgrymir / Suggested Use	: **Tai / Housing**

Cynllun Datblygu Lleol ar y Cyd
Joint Local Development Plan
Cofrestr Safle Posib / Candidate Site Register

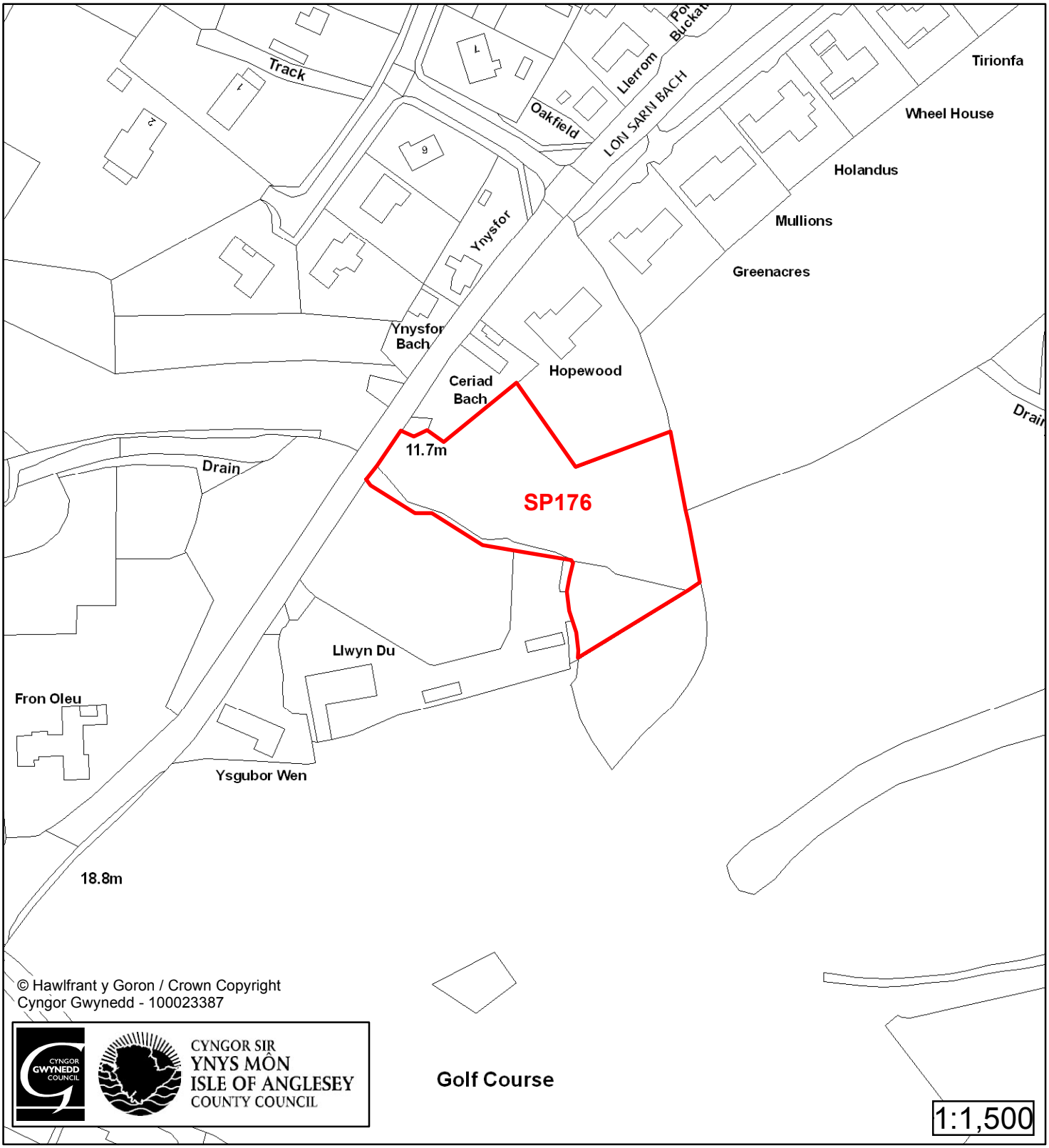

© Hawlfrant y Goron / Crown Copyright
Cyngor Gwynedd - 100023387

CYNGOR SIR YNYS MÔN
ISLE OF ANGLESEY COUNTY COUNCIL

Cyfeirnod/ Reference	: **SP176**
Enw'r Safle / Site Name	: **Tir ger / Land adj Ceriad Bach**
Lleoliad / Location	: **Abersoch**
Cyfeirnod Grid / Grid Reference	: **308 274**
Maint (ha) / Size (ha)	: **0.33**
Defnydd â Awgrymir / Suggested Use	: **Tai / Housing**

Cynllun Datblygu Lleol ar y Cyd
Joint Local Development Plan
Cofrestr Safle Posib / Candidate Site Register

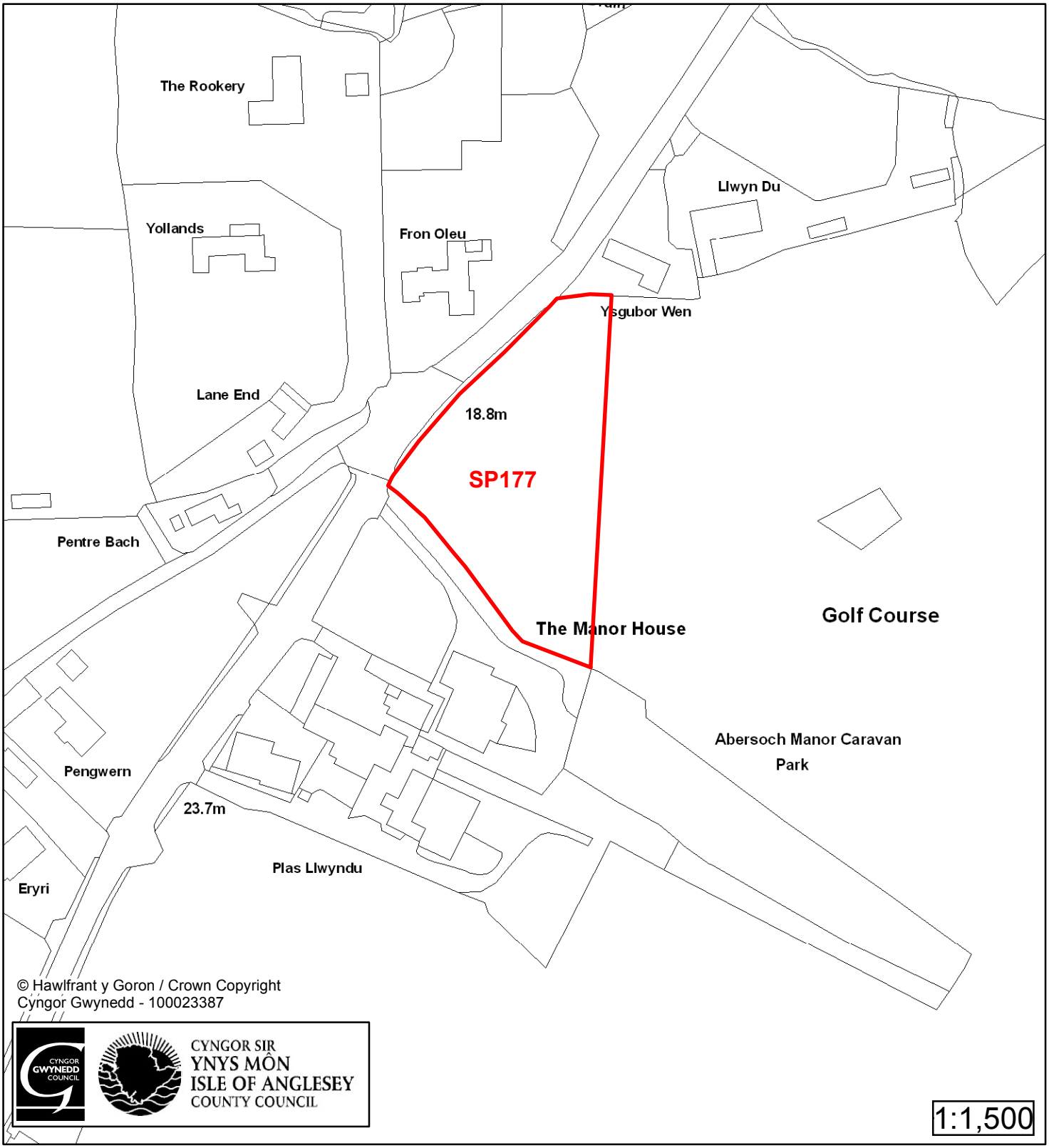

Cyfeirnod/ Reference	: **SP177**
Enw'r Safle / Site Name	: **Tir ger / Land adj Ysgubor Wen**
Lleoliad / Location	: **Abersoch**
Cyfeirnod Grid / Grid Reference	: **307 273**
Maint (ha) / Size (ha)	: **0.33**
Defnydd â Awgrymir / Suggested Use	: **Tai / Housing**

Cynllun Datblygu Lleol ar y Cyd
Joint Local Development Plan
Cofrestr Safle Posib / Candidate Site Register

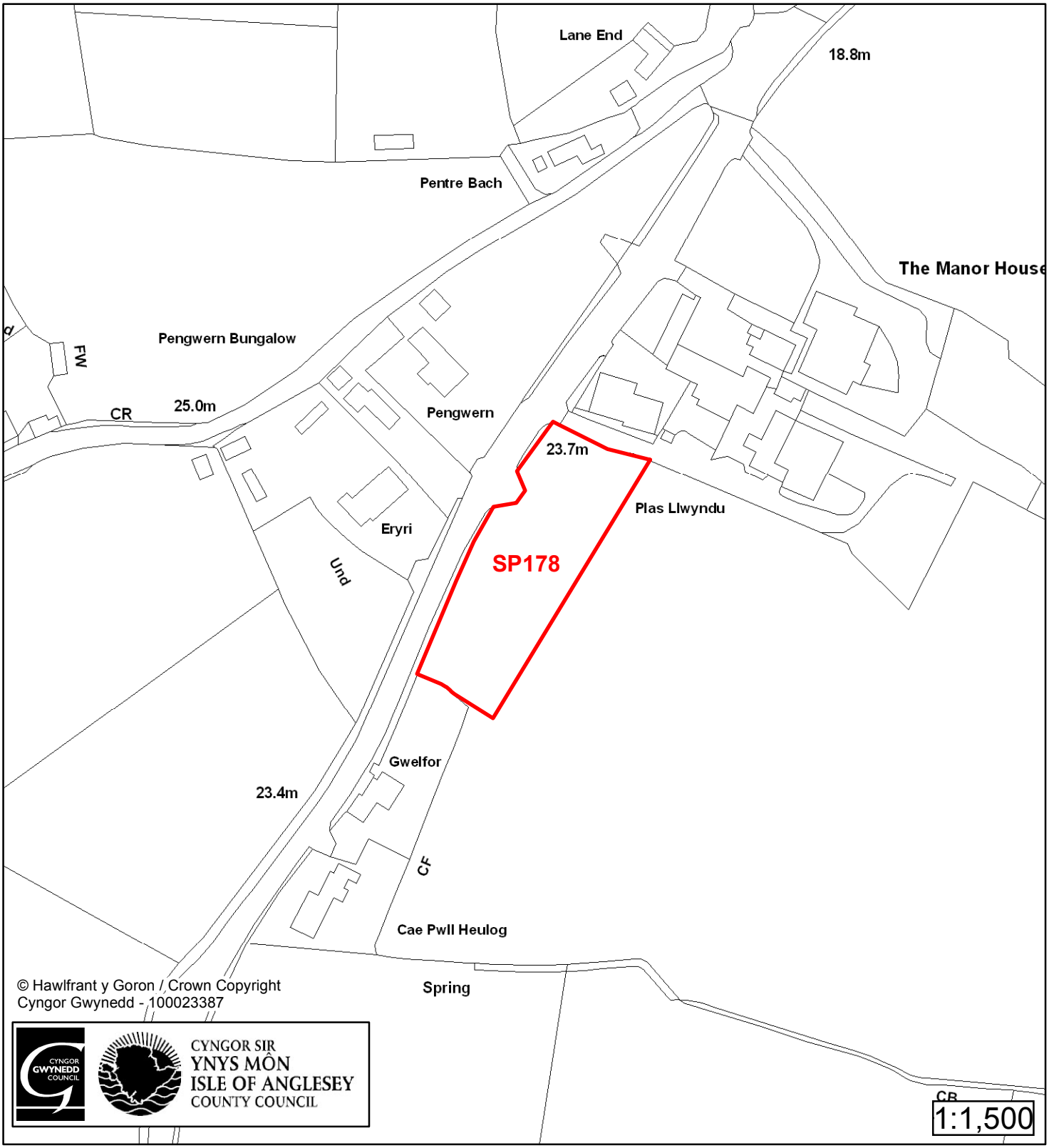

© Hawlfrant y Goron / Crown Copyright
Cyngor Gwynedd - 100023387

CYNGOR SIR YNYS MÔN
ISLE OF ANGLESEY COUNTY COUNCIL

Cyfeirnod/ Reference	: **SP178**
Enw'r Safle / Site Name	: **Tir ger / Land adj Plas Llwyndu**
Lleoliad / Location	: **Abersoch**
Cyfeirnod Grid / Grid Reference	: **306 272**
Maint (ha) / Size (ha)	: **0.23**
Defnydd â Awgrymir / Suggested Use	: **Tai / Housing**

Cynllun Datblygu Lleol ar y Cyd
Joint Local Development Plan
Cofrestr Safle Posib / Candidate Site Register

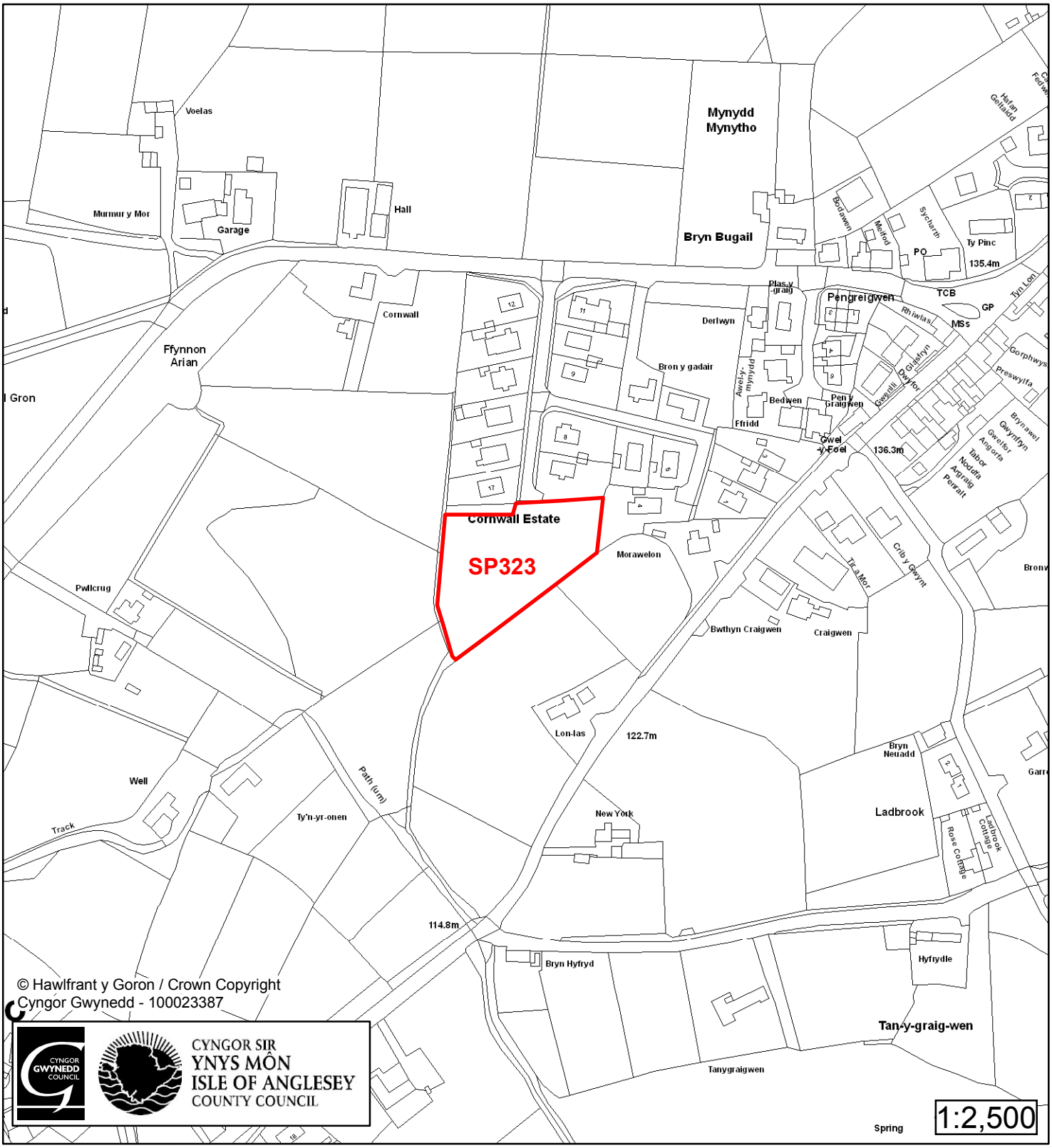

Cyfeirnod/ Reference	**: SP323**
Enw'r Safle / Site Name	**: Tir ger / Land adj Conrwall Estate**
Lleoliad / Location	**: Mynytho**
Cyfeirnod Grid / Grid Reference	**: 305 310**
Maint (ha) / Size (ha)	**: 0.35**
Defnydd â Awgrymir / Suggested Use	**: Tai / Housing**

Cynllun Datblygu Lleol ar y Cyd
Joint Local Development Plan
Cofrestr Safle Posib / Candidate Site Register

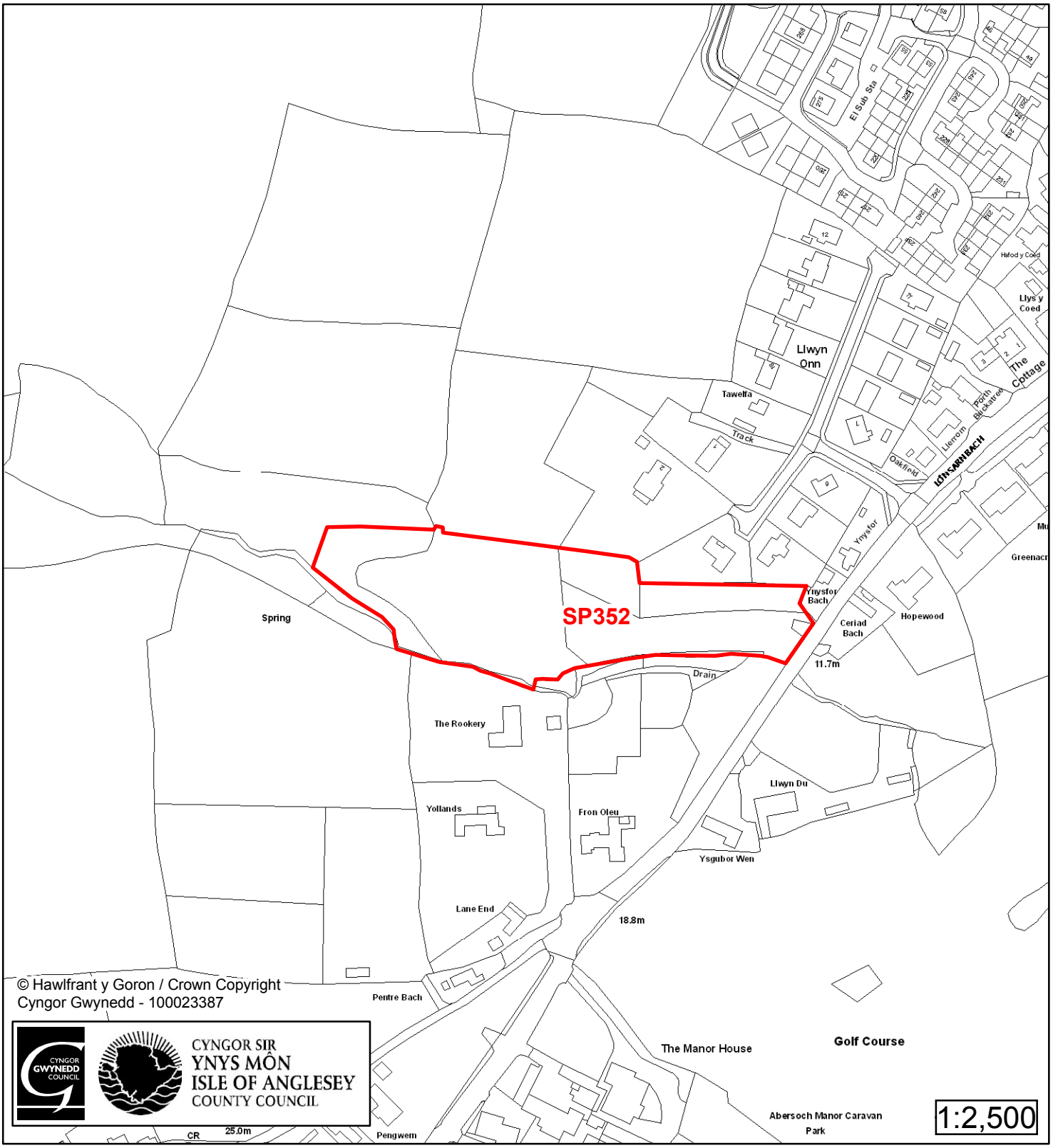

© Hawlfrant y Goron / Crown Copyright
Cyngor Gwynedd - 100023387

CYNGOR SIR YNYS MÔN ISLE OF ANGLESEY COUNTY COUNCIL

Cyfeirnod/ Reference	: **SP352**
Enw'r Safle / Site Name	: **Tir ger / Land adj Llwyn Onn**
Lleoliad / Location	: **Abersoch**
Cyfeirnod Grid / Grid Reference	: **306 274**
Maint (ha) / Size (ha)	: **1.04**
Defnydd â Awgrymir / Suggested Use	: **Tai / Housing**

Cynllun Datblygu Lleol ar y Cyd
Joint Local Development Plan
Cofrestr Safle Posib / Candidate Site Register

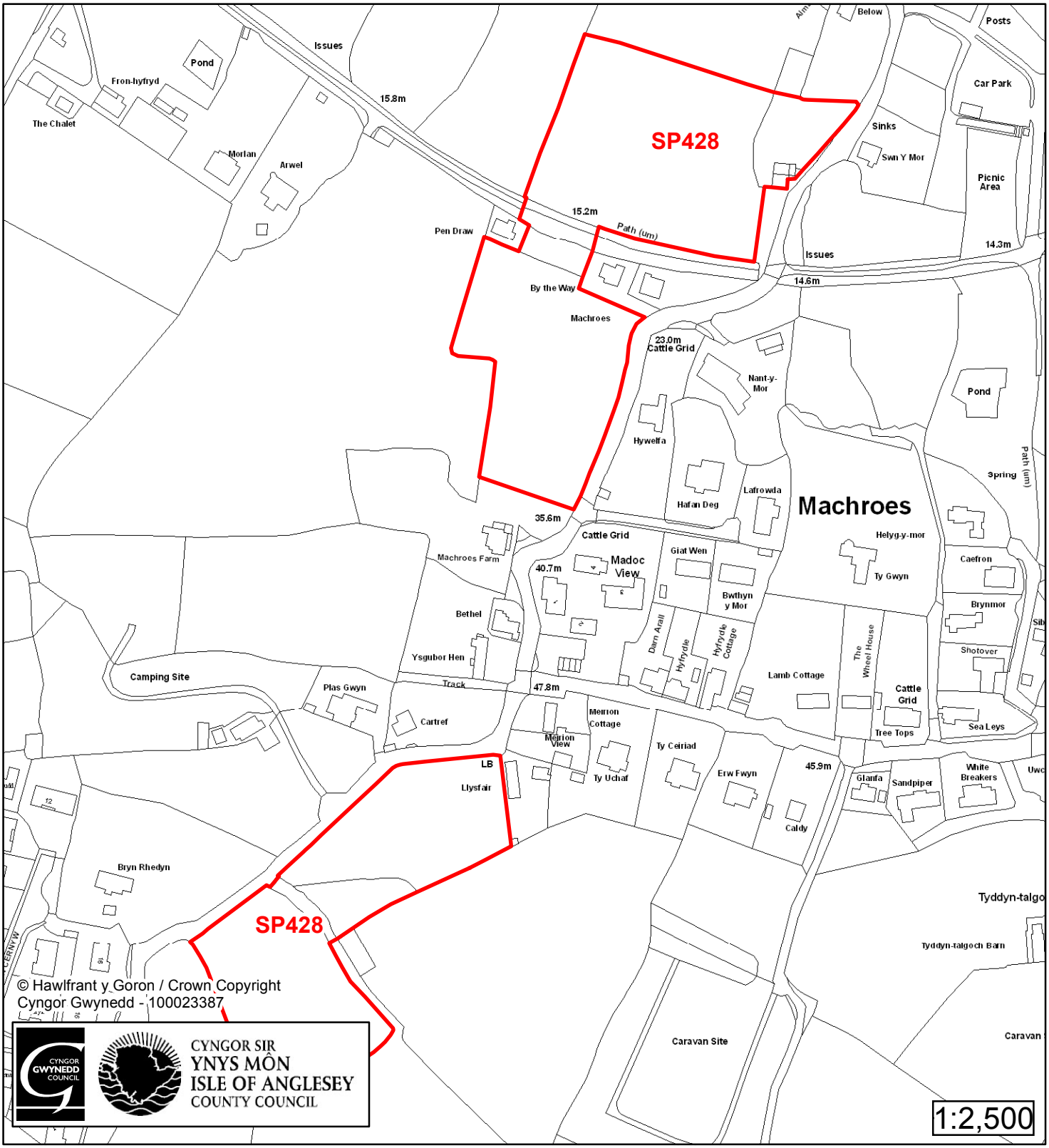

Cyfeirnod/ Reference	: **SP428**
Enw'r Safle / Site Name	: **Tir yn / Land at Machroes a Bwlchtocyn**
Lleoliad / Location	: **Machroes**
Cyfeirnod Grid / Grid Reference	: **315 263**
Maint (ha) / Size (ha)	: **2.78**
Defnydd â Awgrymir / Suggested Use	: **Tai / Housing**

Cynllun Datblygu Lleol ar y Cyd
Joint Local Development Plan
Cofrestr Safle Posib / Candidate Site Register

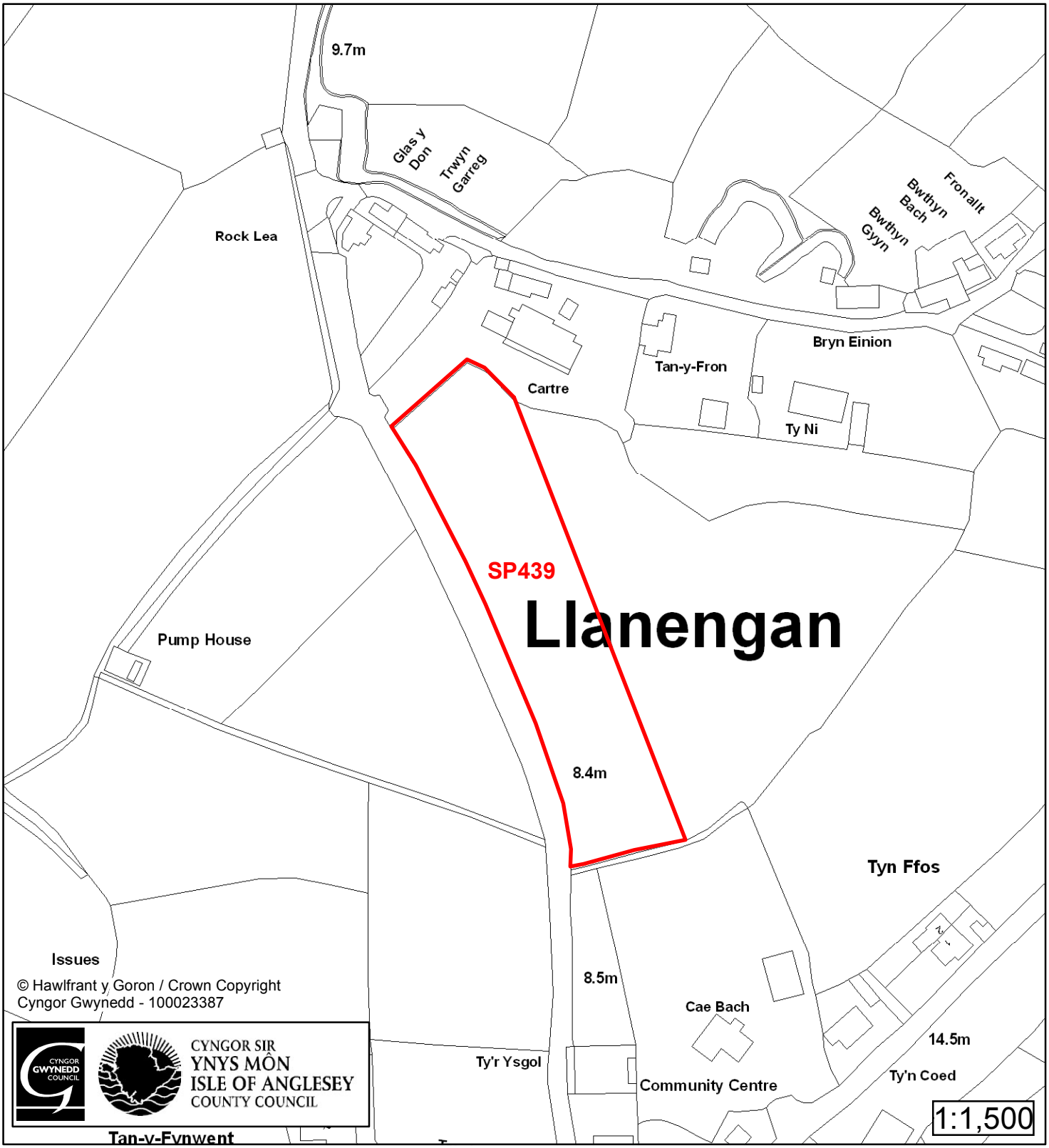

© Hawlfrant y Goron / Crown Copyright
Cyngor Gwynedd - 100023387

CYNGOR SIR YNYS MÔN
ISLE OF ANGLESEY COUNTY COUNCIL

Cyfeirnod/ Reference	: **SP439**
Enw'r Safle / Site Name	: **Tir ger / Land adj Cartre**
Lleoliad / Location	: **Llanengan**
Cyfeirnod Grid / Grid Reference	: **294 272**
Maint (ha) / Size (ha)	: **0.26**
Defnydd â Awgrymir / Suggested Use	: **Tai / Housing**

Cynllun Datblygu Lleol ar y Cyd
Joint Local Development Plan
Cofrestr Safle Posib / Candidate Site Register

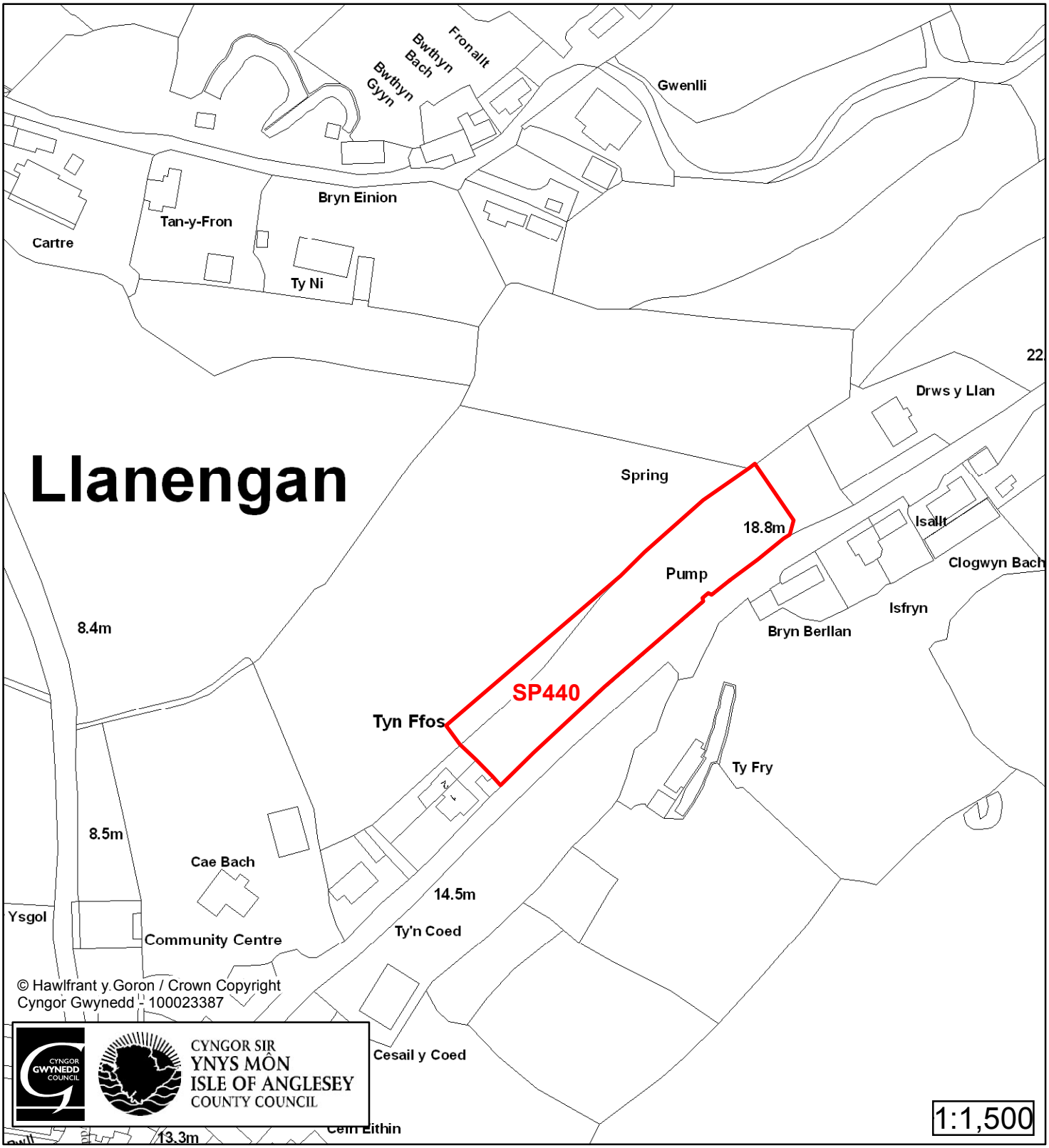

Cyfeirnod/ Reference	: **SP440**
Enw'r Safle / Site Name	: **Tir ger / Land adj Tyn Ffos**
Lleoliad / Location	: **Llanengan**
Cyfeirnod Grid / Grid Reference	: **295 272**
Maint (ha) / Size (ha)	: **0.22**
Defnydd â Awgrymir / Suggested Use	: **Tai / Housing**

Cynllun Datblygu Lleol ar y Cyd
Joint Local Development Plan
Cofrestr Safle Posib / Candidate Site Register

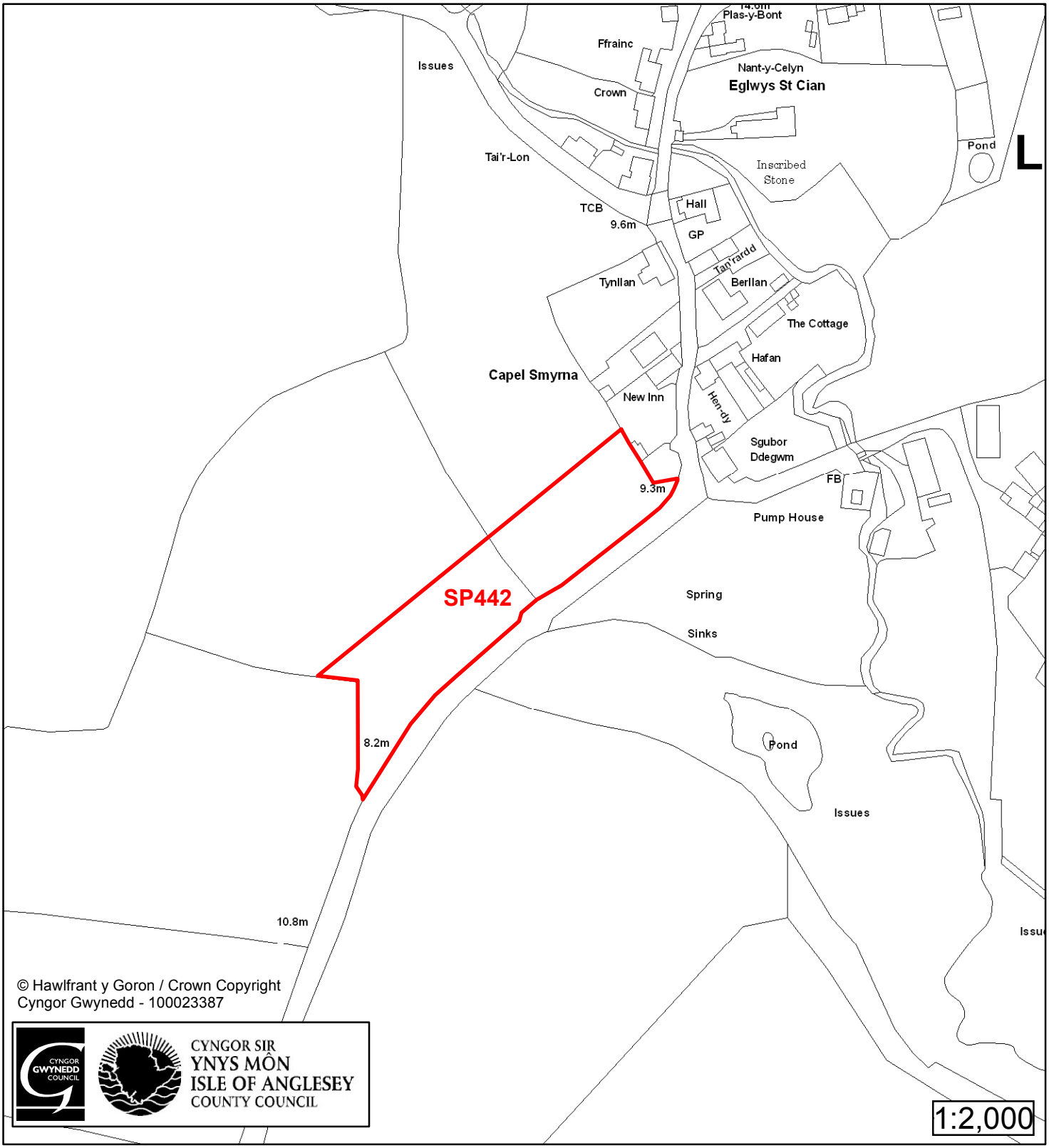

Cyfeirnod/ Reference	: **SP442**
Enw'r Safle / Site Name	: **Tir yn / Land at Llangian**
Lleoliad / Location	: **Llangian**
Cyfeirnod Grid / Grid Reference	: **294 289**
Maint (ha) / Size (ha)	: **0.44**
Defnydd â Awgrymir / Suggested Use	: **Tai / Housing**

Cynllun Datblygu Lleol ar y Cyd
Joint Local Development Plan
Cofrestr Safle Posib / Candidate Site Register

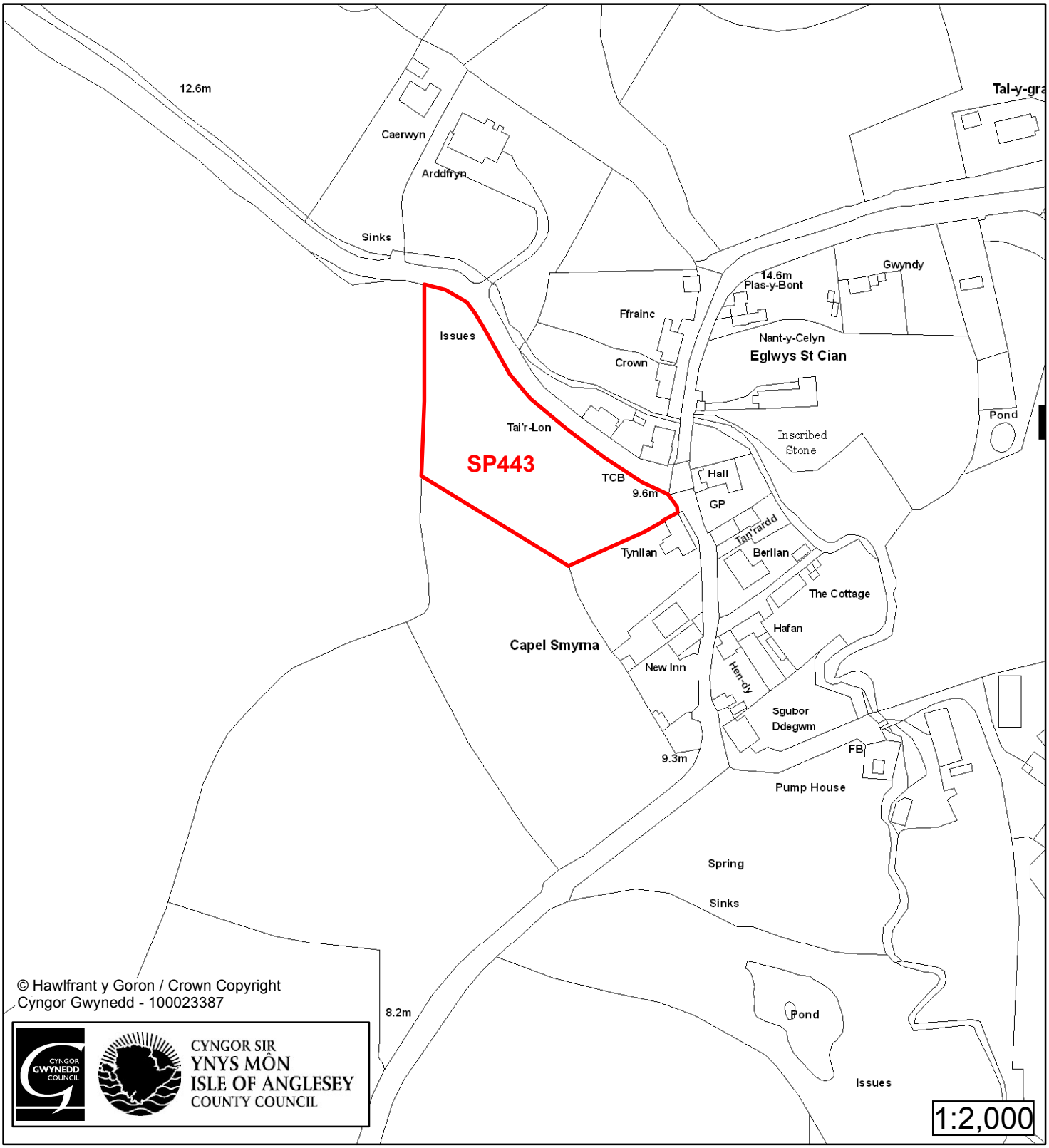

© Hawlfrant y Goron / Crown Copyright
Cyngor Gwynedd - 100023387

CYNGOR SIR YNYS MÔN
ISLE OF ANGLESEY COUNTY COUNCIL

Cyfeirnod/ Reference	: **SP443**
Enw'r Safle / Site Name	: **Tir yn / Land at Llangian**
Lleoliad / Location	: **Llangian**
Cyfeirnod Grid / Grid Reference	: **294 289**
Maint (ha) / Size (ha)	: **0.38**
Defnydd â Awgrymir / Suggested Use	: **Tai / Housing**

Cynllun Datblygu Lleol ar y Cyd
Joint Local Development Plan
Cofrestr Safle Posib / Candidate Site Register

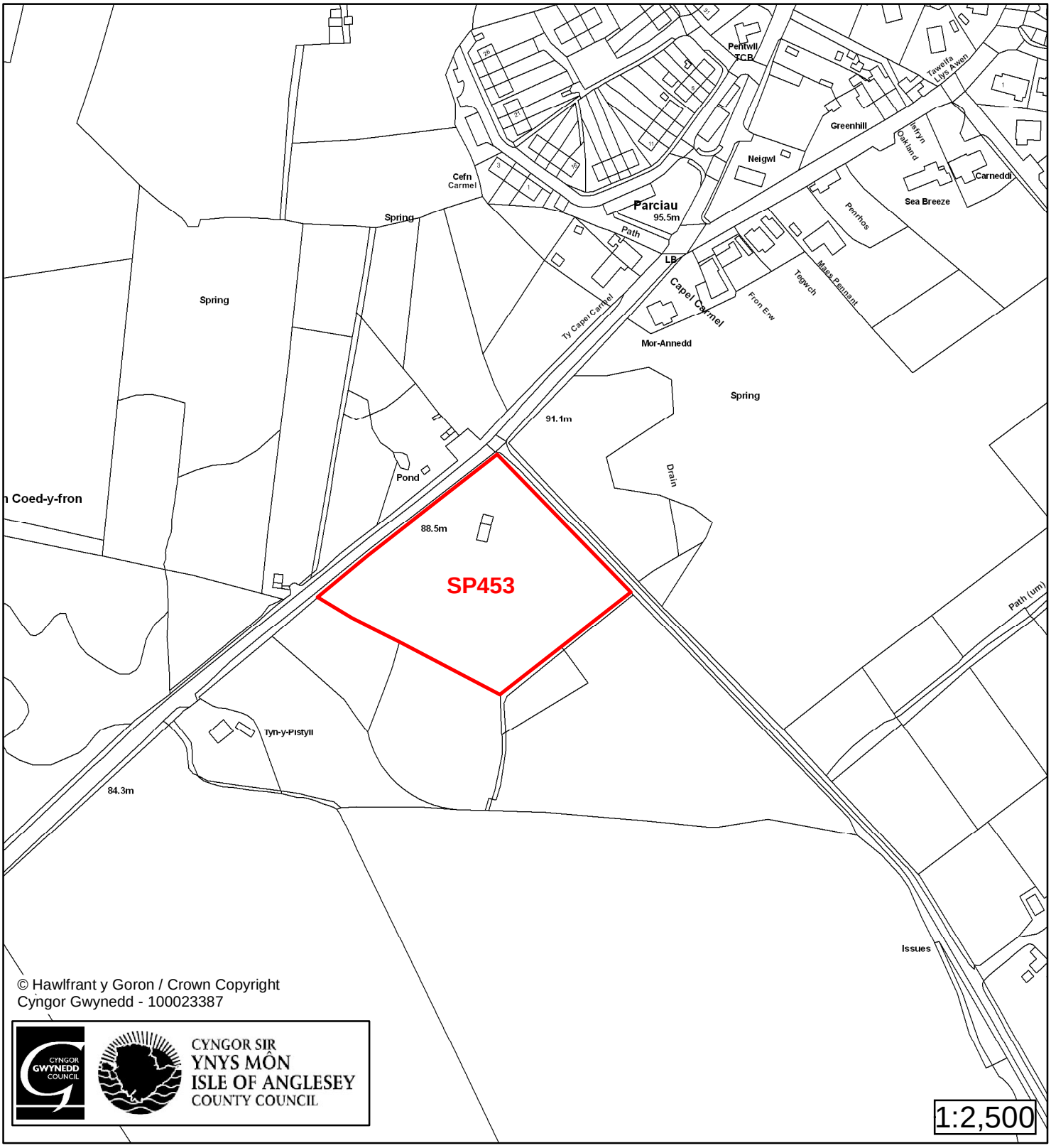

Cyfeirnod/ Reference	**: SP453**
Enw'r Safle / Site Name	**: Ty Gwyn,**
Lleoliad / Location	**: Mynytho**
Cyfeirnod Grid / Grid Reference	**: 230 330**
Maint (ha) / Size (ha)	**: 0.8**
Defnydd â Awgrymir / Suggested Use	**: Tai / Housing**

Cynllun Datblygu Lleol ar y Cyd
Joint Local Development Plan
Cofrestr Safle Posib / Candidate Site Register

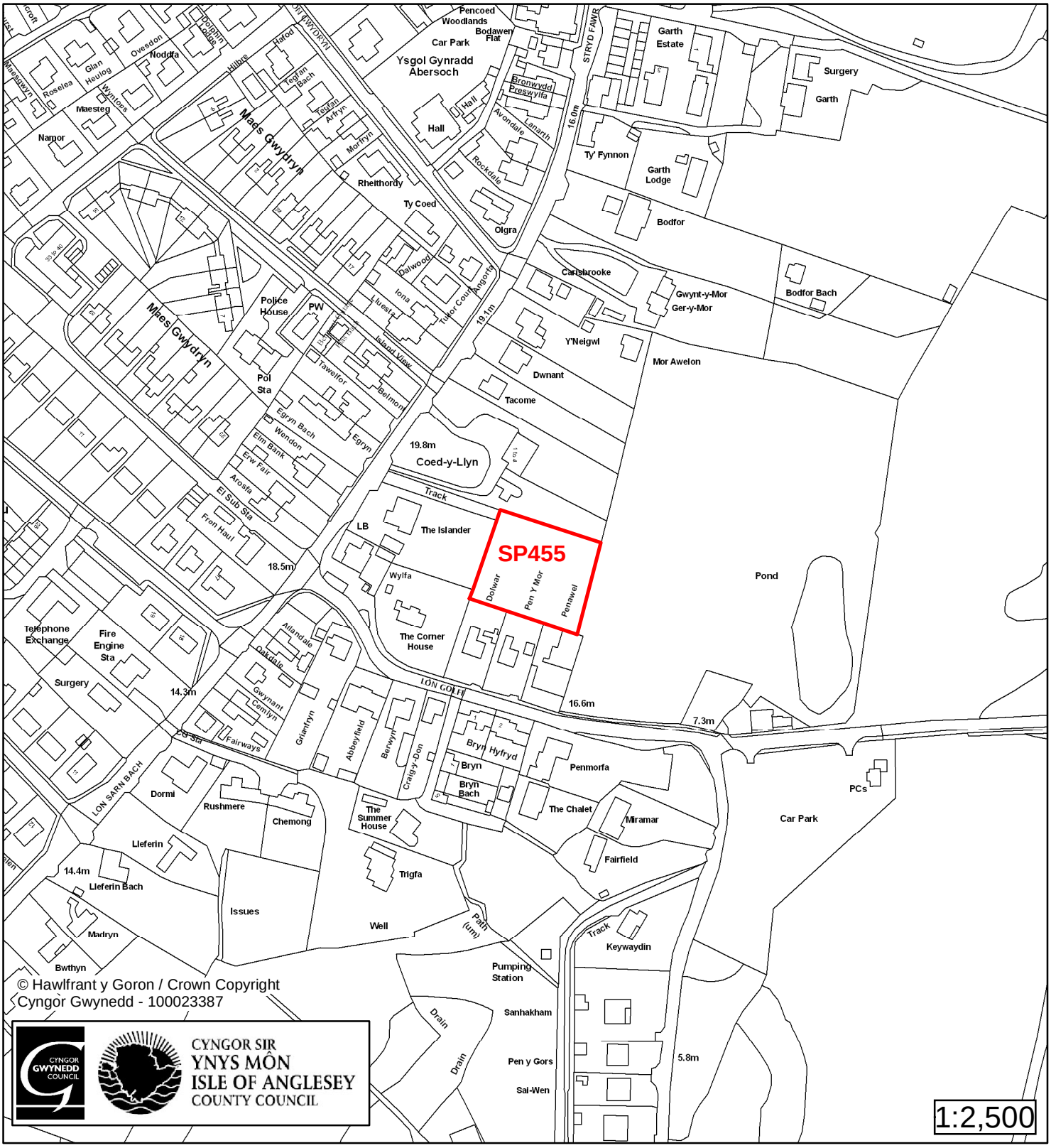

Cyfeirnod/ Reference	**: SP455**
Enw'r Safle / Site Name	**: OS 2982, Off Lon Sarn Bach,**
Lleoliad / Location	**: Abersoch**
Cyfeirnod Grid / Grid Reference	**: 231 327**
Maint (ha) / Size (ha)	**: 0.22**
Defnydd â Awgrymir / Suggested Use	**: Tai / Housing**

Cynllun Datblygu Lleol ar y Cyd
Joint Local Development Plan
Cofrestr Safle Posib / Candidate Site Register

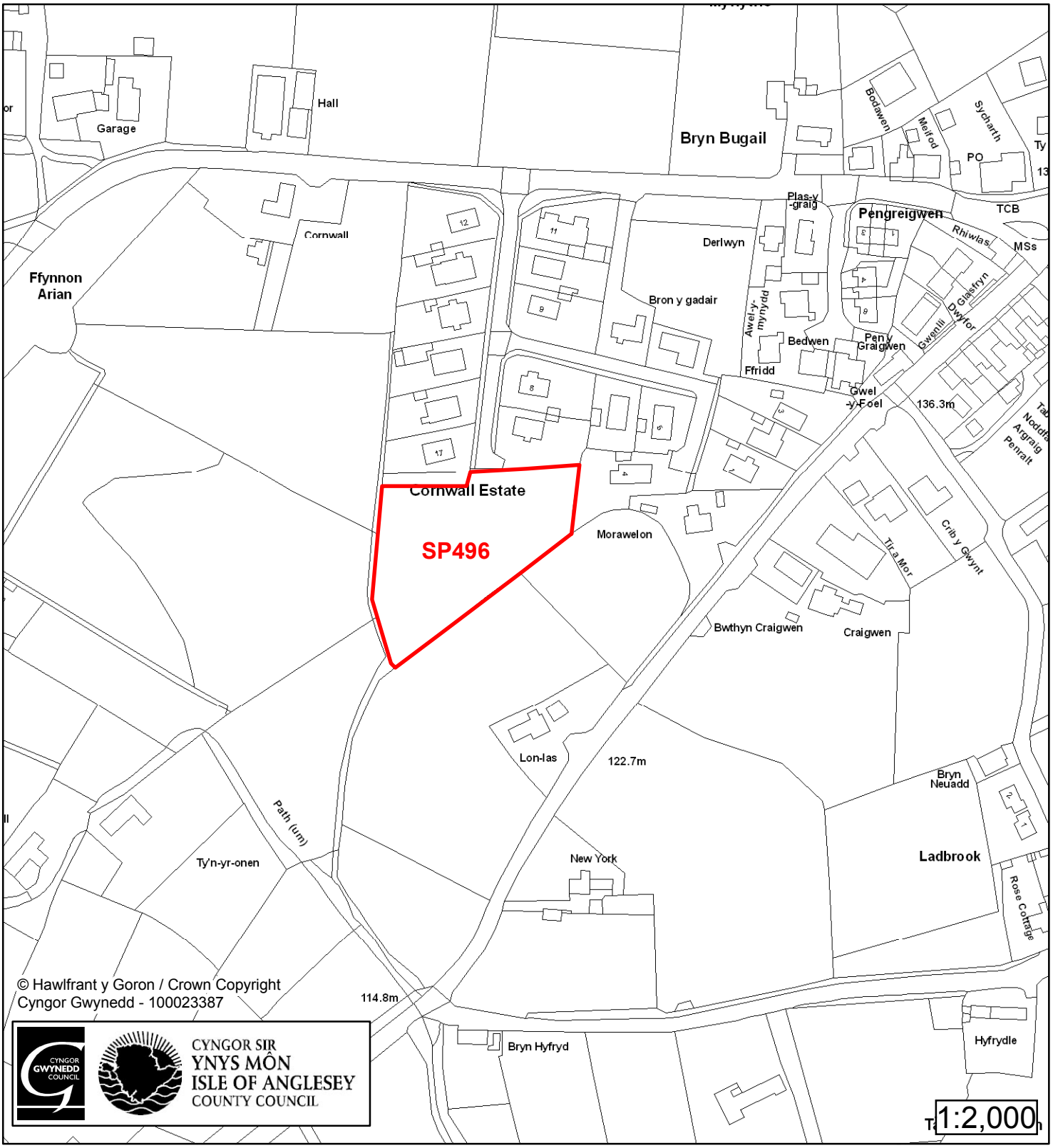

Cyfeirnod/ Reference	**: SP496**
Enw'r Safle / Site Name	**: Tir ger Stâd Cornwal / Land adj Cornwall Est**
Lleoliad / Location	**: Mynytho**
Cyfeirnod Grid / Grid Reference	**: 305 310**
Maint (ha) / Size (ha)	**: 0.35**
Defnydd â Awgrymir / Suggested Use	**: Amddiffyn / Protect**

Cynllun Datblygu Lleol ar y Cyd
Joint Local Development Plan
Cofrestr Safle Posib / Candidate Site Register

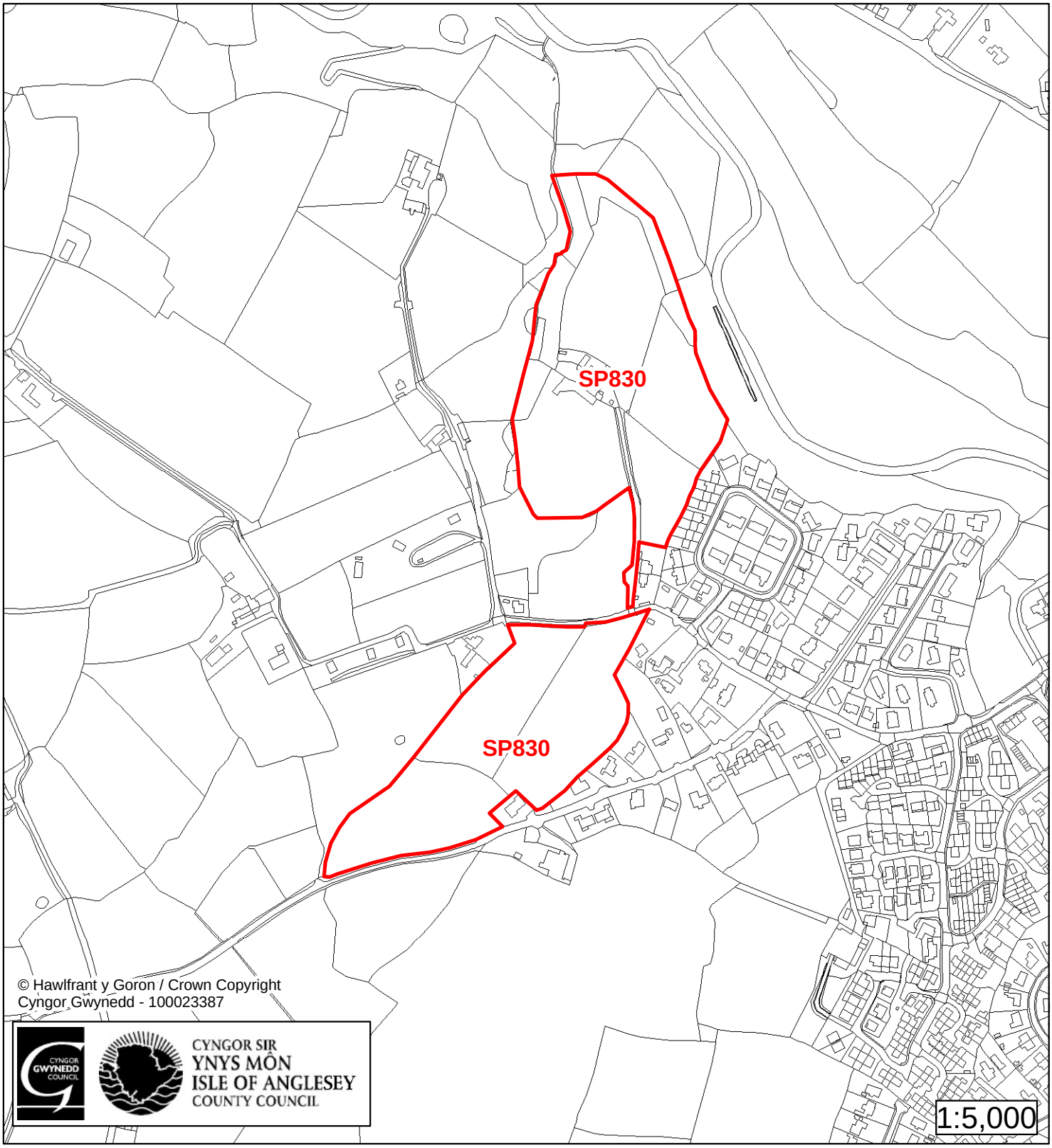

Cyfeirnod/ Reference	**: SP830**
Enw'r Safle / Site Name	**: Tir yn / Land at Hen Dy Farm**
Lleoliad / Location	**: Abersoch**
Cyfeirnod Grid / Grid Reference	**: 305 282**
Maint (ha) / Size (ha)	**: 7.70**
Defnydd â Awgrymir / Suggested Use	**: Cymysg / Mixed**

Cynllun Datblygu Lleol ar y Cyd
Joint Local Development Plan
Cofrestr Safle Posib / Candidate Site Register

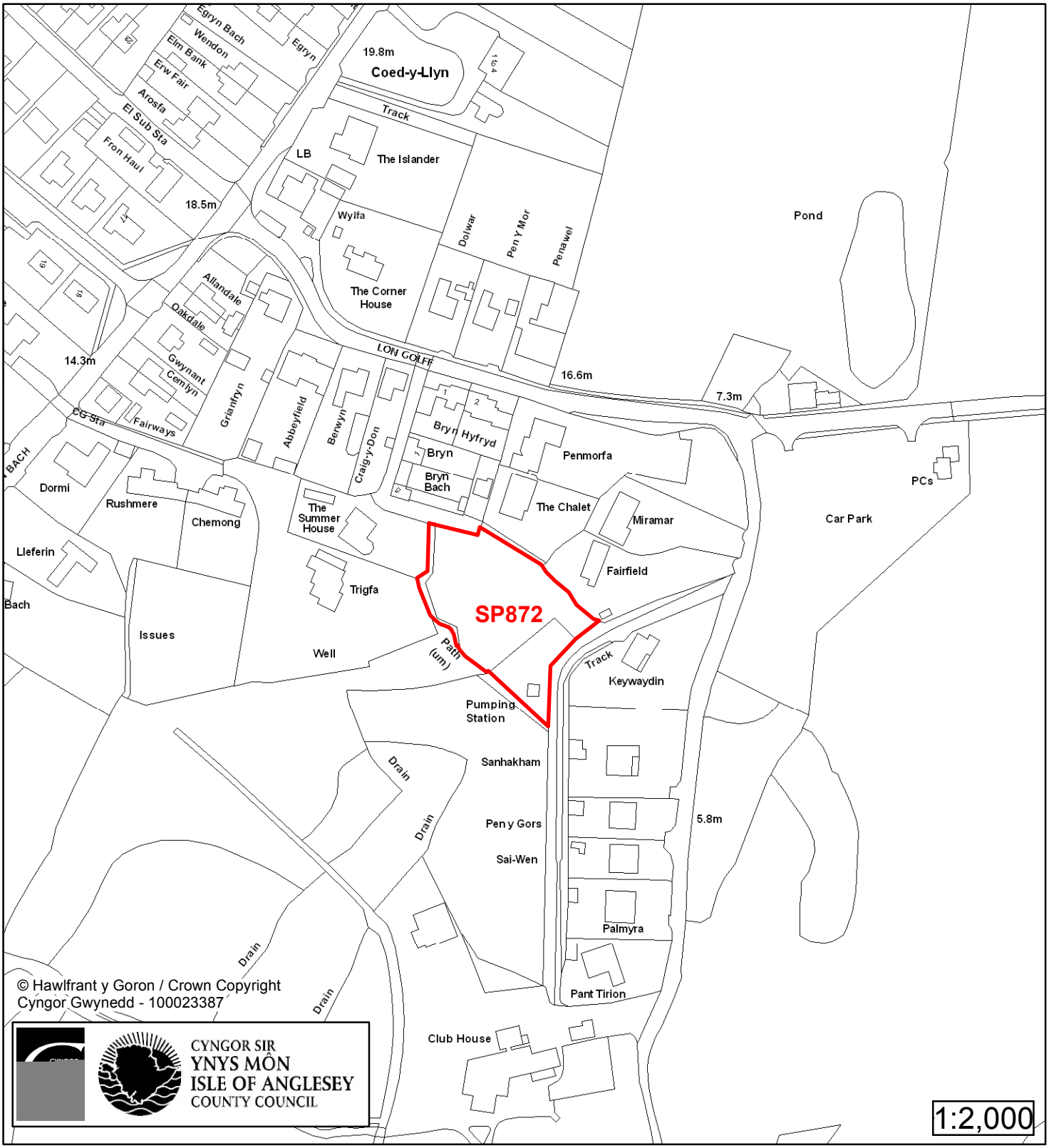

Cyfeirnod/ Reference	**: SP872**
Enw'r Safle / Site Name	**: Tir yn / Land at The Summer House**
Lleoliad / Location	**: Abersoch**
Cyfeirnod Grid / Grid Reference	**: SH313 277**
Maint (ha) / Size (ha)	**: 0.25**
Defnydd â Awgrymir / Suggested Use	**: Tai / Housing**